XV Rali da Calheta

10 e 11 de Maio de 2019

Road Book

NORMAS DE PREPARAÇÃO DO ROAD BOOK

Este Road Book foi preparado no mês de Fevereiro de 2019 e corrigido no dia 25 de Março do mesmo ano. Alterações importantes serão indicadas nos boletins de Informação. A Comissão Organizadora não se responsabiliza por alterações inesperadas na sinalização de estradas e prestou especial atenção na preparação do Road Book, para que este seja de fácil uso e interpretação. Por esta razão, informação não considerada útil ou relevante foi omitida. Apenas os cruzamentos considerados úteis foram reproduzidos. Seguindo este critério, quando conduzir na estrada, deverá continuar na mesma via, até que o Road Book indique uma mudança de estrada ou direcção.

O Local exacto do controlo será indicado por tinta branca na estrada, com as seguintes marcações: CH , P , STOP , META

Este Road Book foi cuidadosamente elaborado por parte do organizador. Agradecemos sugestões que nos permitam melhorar.

Comprovação e calibração do Terratrip

As distâncias sobre estrada foram medidas com recurso a um odometro TERRATRIP 203 PLUS, servindo como referência para a sua calibração a VR1, entre os marcos quilométricos 18 e 19 no sentido Funchal - Santa Cruz.
A distância entre os marcos acima indicados corresponde a 1 Km.

Distâncias medidas:

Na Estrada	No Terratrip
do Km 18.0 ao Km 19.0 — 1.0	1.0

CENTRO OPERACIONAL

Rali da Calheta
Associação Humanitária dos Bombeiros Voluntários da Calheta
Vila da Calheta
E-mail: ralidacalheta@csmadeira.com

• • • • •

Na Associação Humanitária dos Bombeiros Voluntários da Calheta funcionará o Serviço de Informações para os Orgãos de Comunicação Social, vossas Famílias e Público em geral.

• • • • •

Se infelizmente tiver de abandonar o Rali, queira informar-nos através do telefone nº *291 822 888*. A Organização e sobretudo a sua Família gostarão de saber notícias a seu respeito.

PROCEDIMENTO DE SEGURANÇA EM CASO DE ACIDENTE

1) Todos os concorrentes deverão estar familiarizados com o artigo 19.19 das Prescrições Gerais de Ralis da FIA "Segurança dos concorrentes", assim como com o anexo IV, artigo 3.4 "Road Book".

2) Quando é mostrado a identificação "SOS"de cor vermelha, é obrigatório parar e prestar assistência à tripulação que necessita de ajuda. Você é responsável por ajudar os acidentados e assegurar-se de que os serviços de segurança foram mobilizados/accionados o mais rápido possível.

3) A primeira tripulação que chegue ao lugar do acidente deve parar e informar o seguinte veículo de todos os detalhes.

4) O seguinte veículo deve levar toda a informação recebida (detalhadamente) para o posto de telecomunicações seguinte, que poderá ser o controlo de chegada (Stop):

   - número de competição da viatura envolvida.
   - se há e quantos membros da tripulação e/ou pessoas do público estão feridas.
   - se há algum membro da equipa ou pessoa do publico dentro ou fora do veículo.
   - localização do acidente, i.e. dizer qual o cruzamento ou Km mais perto, segundo o Road Book.-
   - outra informação considerada vital, i.e., por exemplo fogo, água.

5) Os restantes veículos deverão parar se for mostrada a palavra "SOS" vermelha.

6) Todos os concorrentes que fiquem parados na estrada deverão colocar o triângulo vermelho a pelo menos 50 metros do local onde a viatura está imobilizada, mesmo se a mesma estiver fora de estrada.

7) O numero de telefone em caso de emergência é: **291 822 888**

8) Caso desista da prova deverá informar os organizadores através do número de telefone: **291 822 888**

Todos os concorrentes que se retirem (desistam) da prova são obrigados a entregar a sua caderneta no controlo mais perto, o mais rapidamente possível.

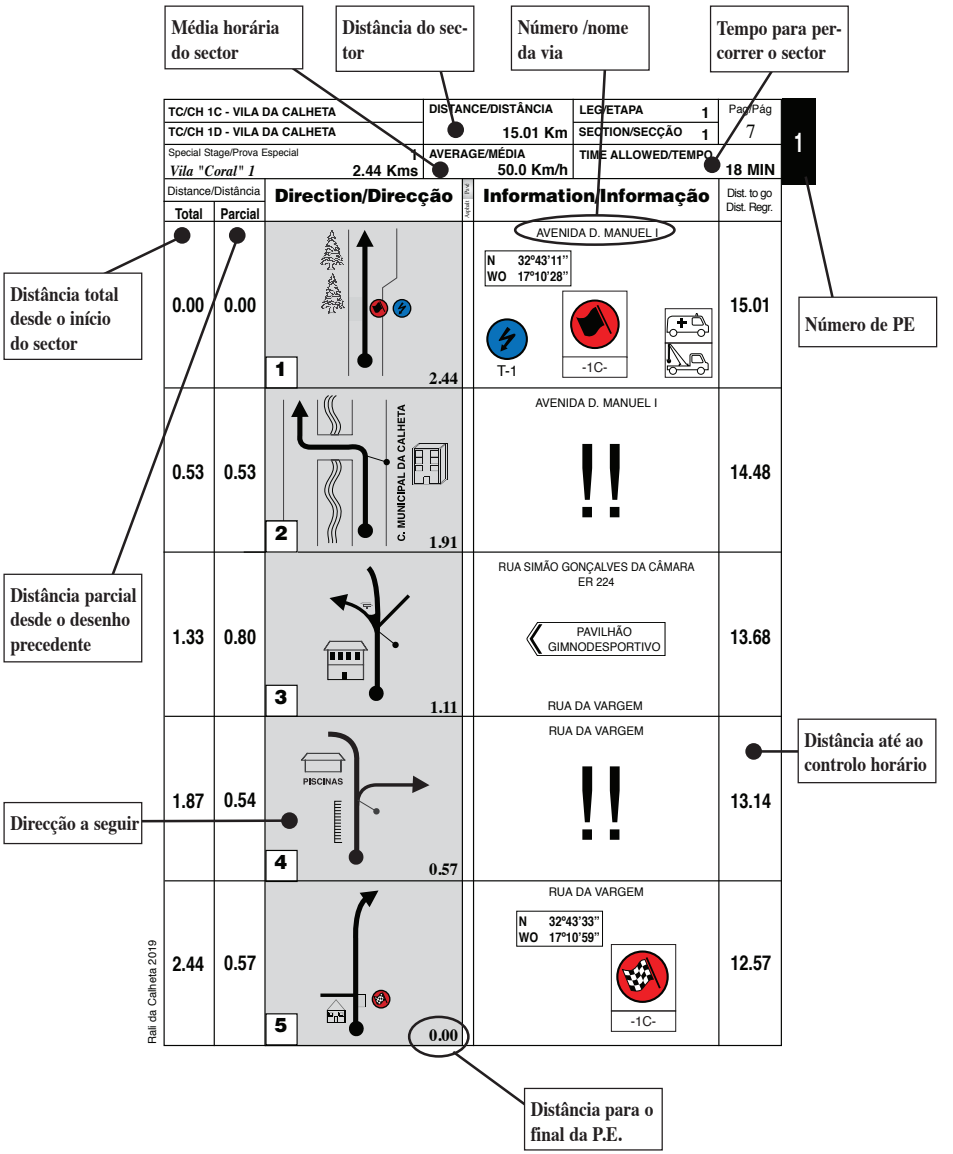
Média horária do sector
Distância do sector
Número /nome da via
Tempo para percorrer o sector
TC/CH 1C - VILA DA CALHETA
TC/CH 1D - VILA DA CALHETA
DISTANCE/DISTÂNCIA
15.01 Km
LEG/ETAPA 1
SECTION/SECÇÃO 1
Pag/Pág 7
1
Special Stage/Prova Especial
Vila "Coral" 1
2.44 Kms
AVERAGE/MÉDIA
50.0 Km/h
TIME ALLOWED/TEMPO
18 MIN
Distance/Distância
Total
Parcial
Direction/Direcção
Total / Total
Information/Informação
Dist. to go
Dist. Regr.
Distância total desde o início do sector
Distância parcial desde o desenho precedente
Número de PE
Direcção a seguir
Distância até ao controlo horário
Distância para o final da P.E.
0.00 0.00 1 2.44
AVENIDA D. MANUEL I
N 32º43'11"
WO 17º10'28"
T-1
-1C-
15.01
0.53 0.53 2 1.91
C. MUNICIPAL DA CALHETA
AVENIDA D. MANUEL I
!!
14.48
1.33 0.80 3 1.11
RUA SIMÃO GONÇALVES DA CÂMARA
ER 224
PAVILHÃO GIMNODESPORTIVO
RUA DA VARGEM
13.68
1.87 0.54 4 0.57
PISCINAS
RUA DA VARGEM
!!
13.14
2.44 0.57 5 0.00
RUA DA VARGEM
N 32º43'33"
WO 17º10'59"
-1C-
12.57
Rali da Calheta 2019

SIMBOLOS

Special Stage/Prova Especial 2 *Vila da Calheta 1* 2.38 Km/h IDENTIF. PROVA ESPECIAL	PARQUE DE ASSISTÊNCIA
H N 32º43'05" WO 16º47'59" ZONA DE HELICOPTERO	FIM DE PARQUE DE ASSISTÊNCIA
N 41º 12' 00" WO 8º 41' 21" COORDENADAS GEOGRÁFICAS	ZONA DE REABASTECIMENTO
CONTROLO HORÁRIO	FIM DE ZONA DE REABASTECIMENTO
PARTIDA PROVA ESPECIAL	AMBULÂNCIA
FIM PROVA ESPECIAL	PRONTO-SOCORRO
STOP PARAGEM FIM PROVA ESPECIAL	BOMBEIROS
POSTO RÁDIO / COMUNICAÇÃO	!!! ATENÇÃO / PERIGO
TELEFONE	MÉDICOS

SIMBOLOS

	TÚNEL	R	VIA RÁPIDA
	CASA(S)	ER	ESTRADA REGIONAL
	PORTÃO	EM	ESTRADA MUNICIPAL
	PONTE / MURO	EF	ESTRADA FLORESTAL
PORTO DA CRUZ	ENTRADA DE CIDADE / VILA		
FUNCHAL	DIRECÇÃO A SEGUIR		
FUNCHAL	DIRECÇÃO A NÃO SEGUIR		
	SEGUIR A DIRECÇÃO		
	CAMINHO DE TERRA		

XV Rali da Calheta

10 e 11 de Maio de 2019

Anexo I - Mapa de Controlos

1ª ETAPA - 1ª SECÇÃO - SEXTA-FEIRA - 10 de MAIO

CH	Localização	Km PEC	Dist. Lig.	Dist. Total	Parcial	1ª Viat	Km/h
1A	**Partida - PF - Pavilhão Arco Calheta**					21:30	
1B	Vila da Calheta		4.48	4.48	0:06	21:36	44.80
1C	**PEC 1 - Vila "Coral" 1**	**2.44**			0:03	**21:39**	
1D	Vila da Calheta		12.57	15.01	0:18	21:57	50.03
1E	**PEC 2 - Vila "Coral" 2**	**2.44**			0:03	**22:00**	
1F	**Parque Fechado - Auto Silo do Porto de Recreio - Entrada**		11.89	14.33	0:17	22:17	50.58

1ª ETAPA - 2ª e 3ª SECÇÃO - SÁBADO - 11 MAIO

CH	Localização	Km PEC	Dist. Lig.	Dist. Total	Parcial	1ª Viat	Km/h
2A	Partida - Saída Parque Fechado					11:00	
2B	Podio		0.30	0.30	0:03	11:03	6.00
2C	**Assistência A IN**		8.06	8.06	0:12	11:15	40.30
-	Assistência A (Parque Empresarial da Calheta)				0:15		
2D	**Assistência A OUT**					11:30	
ZR	Reabastecimento						
-	**Distância para o próximo reabastecimento**		**78.05**				
2E	Atouguia		6.43	6.43	0:10	11:40	38.58
2F	**PEC 3 - Calheta 1**	**7.00**			0:03	**11:43**	
2G	Paul do Mar		8.19	15.19	0:18	12:01	50.63
2H	**PEC 4 - Paul do Mar 1**	**6.72**			0:03	**12:04**	
2I	Raposeira		0.58	7.30	0:08	12:12	54.75
2J	**PEC 5 - Raposeira 1**	**11.06**			0:03	**12:15**	
2L	Achadas da Cruz		12.58	23.64	0:27	12:42	52.53
2M	**PEC 6 - Ponta do Pargo 1**	**10.50**			0:03	**12:45**	
2N	**Reagrupamento IN**		14.91	25.41	0:30	13:15	50.82
	Reagrupamento				0:10		
2O	**Reagrupamento - OUT / Assistência B IN**		0.08	0.08	0:10	13:25	
-	Assistência B (Parque Empresarial da Calheta)				0:30		
3A	**Assistência B OUT**					13:55	
ZR	Reabastecimento						
-	**Distância até ao final do Rali**		**88.80**				
3B	Atouguia		6.43	6.43	0:10	14:05	38.58
3C	**PEC 7 - Calheta 2**	**7.00**			0:03	**14:08**	
3D	Paul do Mar		8.19	15.19	0:18	14:26	50.63
3E	**PEC 8 - Paul do Mar 2**	**6.72**			0:03	**14:29**	
3F	Raposeira		0.58	7.30	0:08	14:37	54.75
3G	**PEC 9 - Raposeira 2**	**11.06**			0:03	**14:40**	
3H	Achadas da Cruz		12.58	23.64	0:27	15:07	52.53
3I	**PEC 10 - Ponta do Pargo 2**	**10.50**			0:03	**15:10**	
3J	**Assistência C IN**		14.99	25.49	0:30	15:40	50.98
-	Assistência C (Parque Empresarial da Calheta)				0:10		
4A	**Assistência C OUT**					15:50	
4B	**Reagrupamento IN**		10.01	10.01	0:12	16:02	50.05
-	Reagrupamento (Auto Silo do Porto de Recreio)				**0:45**		
4C	**Reagrupamento OUT**					16:47	
4D	Podio		0.30	0.30	0:03	16:50	6.00
4E	Parque Fechado - Auto Silo do Porto de Recreio - Entrada		0.44	0.44	0:07	16:57	3.77

Total 1ª Etapa 1ª Secção	4.88	28.94	33.82
Total 1ª Etapa 2ª Secção	35.28	42.77	78.05
Total 1ª Etapa 3ª Secção	35.28	53.52	88.80
Total Absoluto	75.44	125.23	200.67

NÃO APROVADO

XV Rali da Calheta

10 e 11 de Maio de 2019

NOTIFICAÇÃO DE ABANDONO DO RALI

Este formulário deve ser preenchido pelo Concorrente e entregue a um Comissário do Rali o mais rápido possível.

Nome do Condutor _____

Carro nº _____ Data _____ Hora_____

Motivo do Abandono _____

Algum elemento da equipa está ferido? _____

Onde podem ser localizados? _____

_____ Tel.: _____

Assinatura do Condutor _____

RECIBO

(Deve ser assinado pelo Comissário que receber a Notificação de Abandono)

Nome do Condutor _____

Carro nº_____ Data_____ Hora _____

Acuso a recepção da Notificação de Abandono do Rali anteriormente mencionado

Assinado _____

Nome do Comissário_____

Cargo do Comissário_____

Associado FPAK

XV Rali da Calheta

10 e 11 de Maio de 2019

RELATÓRIO DE ACIDENTE

Nota: É obrigatório o preenchimento deste formulário caso ocorra um acidente que provoque danos pessoais a concorrentes, elementos do público, ou danos materiais a bens pertencentes a não concorrentes.

Nome do Condutor _____ Carro nº _____

Nº de matricula do carro _____ Data _____ Hora _____

Local da Ocorrência _____

Informações sobre terceiros envolvidos

Nome _____

Morada _____

Descrição do Acidente _____

_____

_____

Natureza dos danos físicos _____

Natureza dos danos materiais _____

Responsável pela elaboração do Inquérito

Nome _____

Local _____ Data _____ Hora _____

Recebido por _____ Assinatura _____

XV Rali da Calheta

10 e 11 de Maio de 2019

FICHA DE CONSULTA

Nota: Esta ficha de consulta deve ser entregue em mão ao "Relações com os Concorrentes", Director da Prova ou seu Representante, no Secretariado do Rali.

Etapa Nº _____ Carro Nº _____

A consulta está relacionada com: _____

_____

Prova Especial Nº _____ ou Controlo Horário Nº _____

Detalhes da consulta

_____

_____

_____

_____

Nome da pessoa que faz a consulta

_____

Função: _____ Assinatura: _____

Data: _____ Hora: _____

_____ _____ _____ _____ _____ _____ _____

ACÇÃO

_____

_____

_____

_____

_____

_____

Nome do Oficial de Prova: _____

Função: _____ Assinatura: _____

Data: _____ Hora: _____

TC/CH 1A - PAVILHÃO ARCO CALHETA (P.F.)	DISTANCE/DISTÂNCIA	LEG/ETAPA 1	Pag/Pág
TC/CH 1B - VILA DA CALHETA	4.48 Km	SECTION/SECÇÃO 1	1
Special Stage/Prova Especial	AVERAGE/MÉDIA 44.8 Km/h	TIME ALLOWED/TEMPO 06 MIN	

Distance/Distância Total	Distance/Distância Parcial	Direction/Direcção	Asphalt / Pavé	Information/Informação	Dist. to go / Dist. Regr.
0.00	0.00			PARQUE FECHADO PAVILHÃO DO ARCO DA CALHETA 1A N 32º43'01" WO 17º09'02" RUA DO LEDO	4.48
0.07	0.07	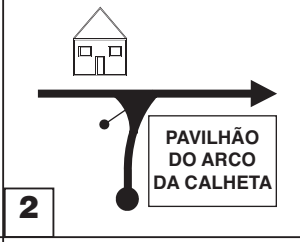		RUA DO LEDO ← ~~LORETO~~ IGREJA SÃO BRÁS → SEGURANÇA SOCIAL → EB1/PE LADEIRA E LAMACEIROS → CEMITÉRIO → RUA DR. ROCHA GOUVEIA	4.41
0.55	0.48			RUA DR. ROCHA GOUVEIA RUA PADRE JOSÉ EDUARDO FARIA	3.93
0.70	0.15	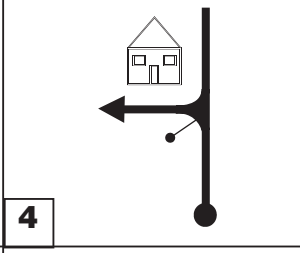		RUA PADRE JOSÉ EDUARDO FARIA	3.78
1.01	0.31	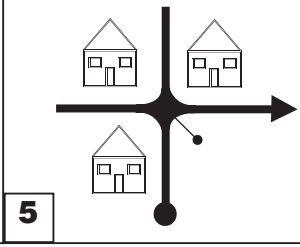		ESTRADA DO ARCO (ER 225)	3.47

TC/CH 1A - PAVILHÃO ARCO CALHETA (P.F.)	DISTANCE/DISTÂNCIA	LEG/ETAPA 1	Pag/Pág
TC/CH 1B - VILA DA CALHETA	4.48 Km	SECTION/SECÇÃO 1	2
Special Stage/Prova Especial	AVERAGE/MÉDIA 44.80 Km/h	TIME ALLOWED/TEMPO 06 MIN	

Distance/Distância Total	Parcial	Direction/Direcção	Asphalt / Pavé	Information/Informação	Dist. to go / Dist. Regr.
1.90	0.89	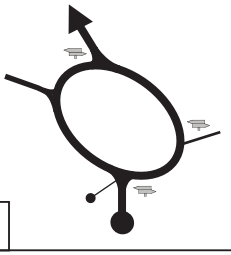 6		ESTRADA DO ARCO (ER 225) ~~LEDO~~ → ~~PAVILHÃO~~ ↑ CALHETA » MARINA » RUA DA SERRA D'ÁGUA	2.58
3.67	1.77	 7		RUA DA SERRA D'ÁGUA AVENIDA D. MANUEL I	0.81
3.71	0.04	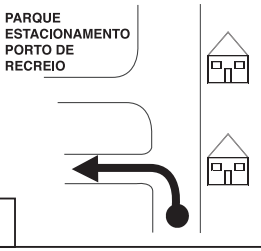 8		AVENIDA D. MANUEL I MARINA DA CALHETA	0.77
4.36	0.65	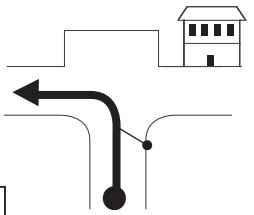 9		MARINA DA CALHETA AVENIDA D. MANUEL I	0.12
4.48	0.12	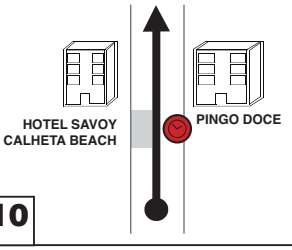 10		AVENIDA D. MANUEL I 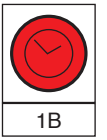 (0.04)	0.00

TC/CH 1A - PAVILHÃO ARCO CALHETA (P.F.)	DISTANCE/DISTÂNCIA	LEG/ETAPA 1	Pag/Pág
TC/CH 1B - VILA DA CALHETA	4.48 Km	SECTION/SECÇÃO 1	3
Special Stage/Prova Especial	AVERAGE/MÉDIA 44.80 Km/h	TIME ALLOWED/TEMPO 06 MIN	

Distance/Distância Total	Distance/Distância Parcial	Direction/Direcção	Asphalt / Pavé	Information/Informação	Dist. to go / Dist. Regr.
	0.04	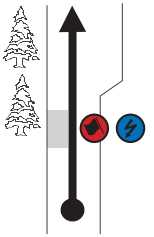 11		AVENIDA D. MANUEL I N 32º43'11" WO 17º10'28" T-1 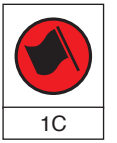 1C	

VILA "CORAL"

Segurança na PEC

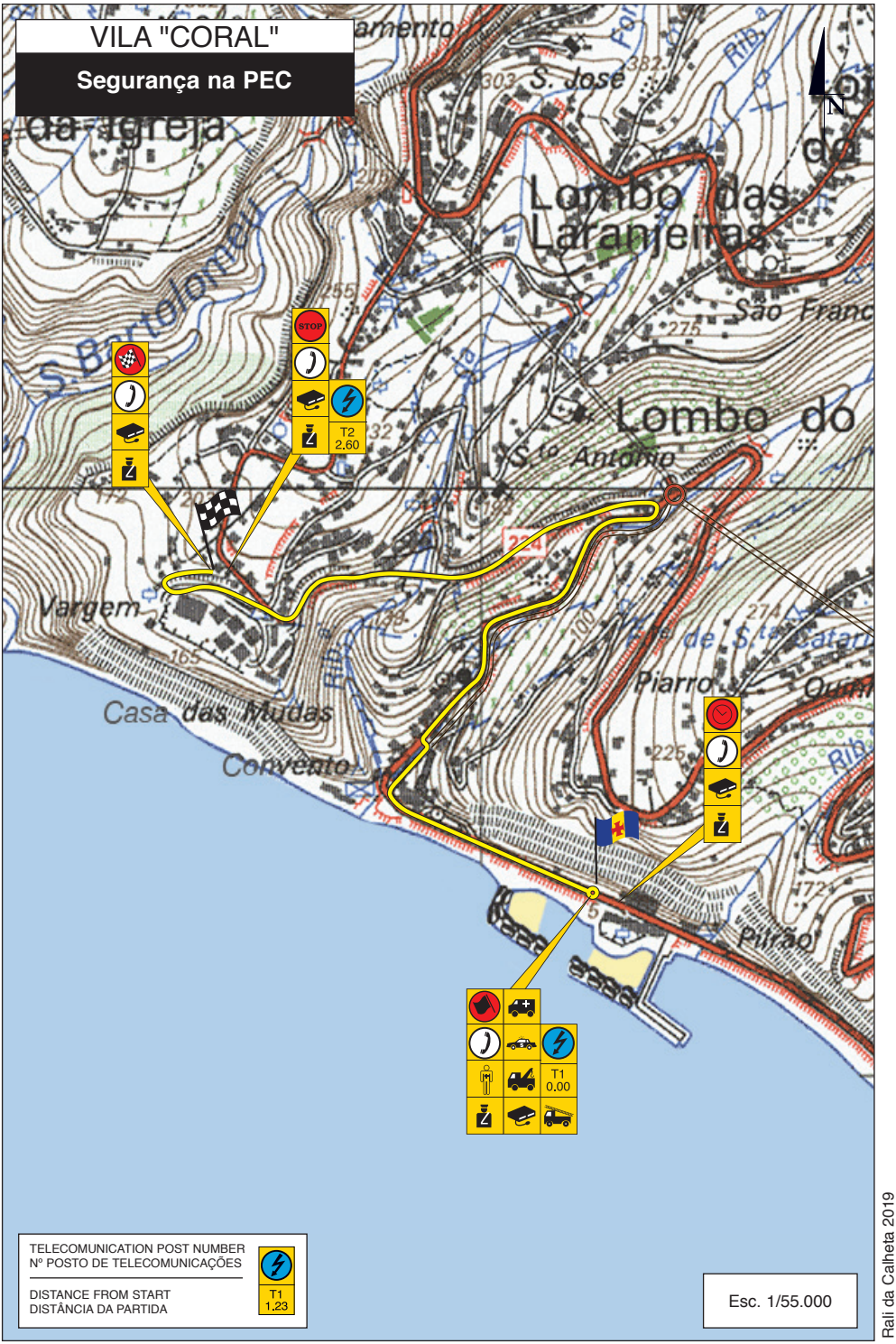

Rali da Calheta 2019

VILA "CORAL" • PEC 1/2 • Hora 1º carro 21:39h / 22:00h

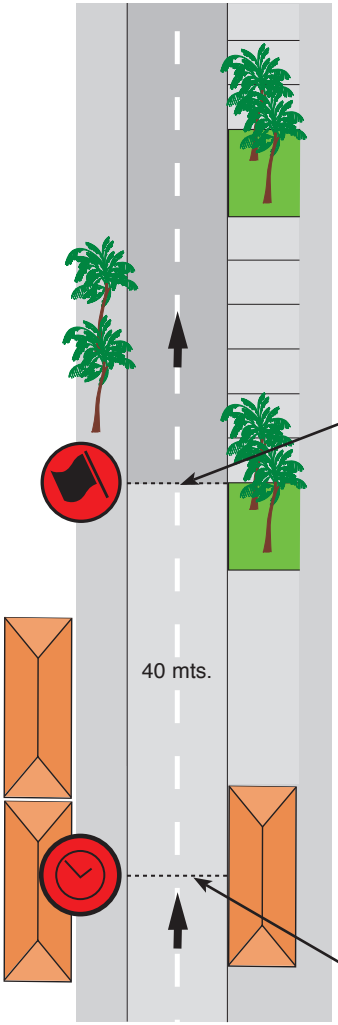

N

Rali da Calheta 2019

VILA "CORAL" • PEC 1/2 • Hora 1º carro 21:39h / 22:00h

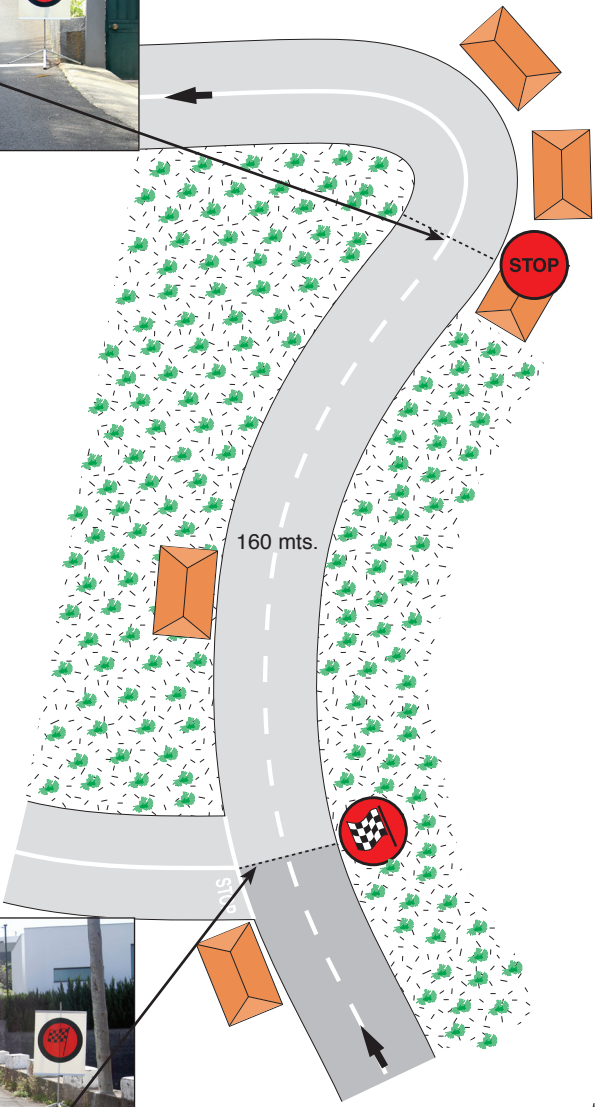

Rali da Calheta 2019

TC/CH 1C - VILA DA CALHETA	DISTANCE/DISTÂNCIA	LEG/ETAPA 1	Pag/Pág
TC/CH 1D - VILA DA CALHETA	15.01 Km	SECTION/SECÇÃO 1	7
Special Stage/Prova Especial 1 *Vila "Coral" 1* 2.44 Kms	AVERAGE/MÉDIA 50.0 Km/h	TIME ALLOWED/TEMPO 18 MIN	

Distance/Distância Total	Distance/Distância Parcial	Direction/Direcção	Information/Informação	Dist. to go / Dist. Regr.
0.00	0.00	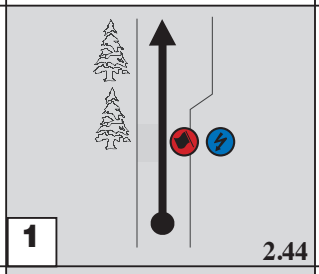	AVENIDA D. MANUEL I N 32º43'11" WO 17º10'28" T-1 1C	15.01
0.53	0.53	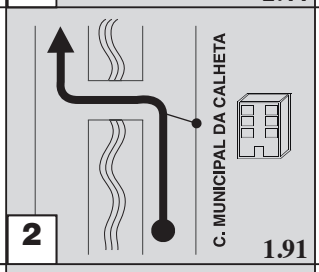	AVENIDA D. MANUEL I !!	14.48
1.33	0.80	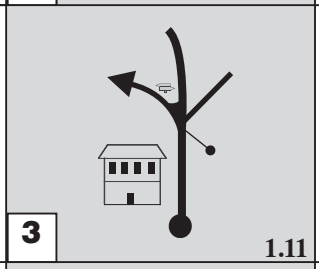	RUA SIMÃO GONÇALVES DA CÂMARA ER 224 PAVILHÃO GIMNODESPORTIVO RUA DA VARGEM	13.68
1.87	0.54	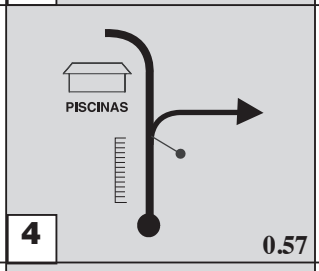	RUA DA VARGEM !!	13.14
2.44	0.57	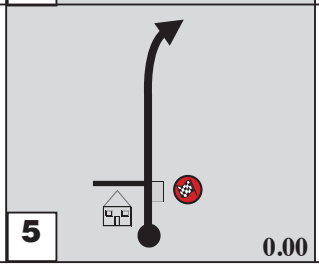	RUA DA VARGEM N 32º43'33" WO 17º10'59" 1C	12.57

1

TC/CH 1C - VILA DA CALHETA	DISTANCE/DISTÂNCIA	LEG/ETAPA 1	Pag/Pág
TC/CH 1D - VILA DA CALHETA	15.01 Km	SECTION/SECÇÃO 1	8
Special Stage/Prova Especial 1 *Vila "Coral" 1* 2.44 Kms	AVERAGE/MÉDIA 50.0 Km/h	TIME ALLOWED/TEMPO 18 MIN	

Distance/Distância Total	Distance/Distância Parcial	Direction/Direcção	Asphalt / Pavé	Information/Informação	Dist. to go / Dist. Regr.
2.60	0.16	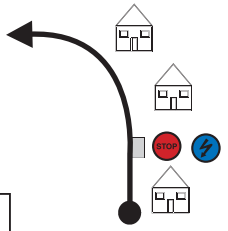 6		RUA DA VARGEM STOP 1C T-2	12.41
2.69	0.09	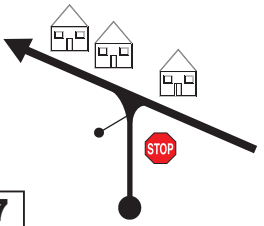 7		RUA DA VARGEM STOP RUA SIMÃO GONÇALVES DA CÂMARA ER 224	12.32
3.47	0.78	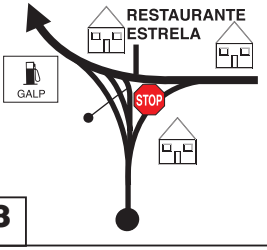 8		RUA SIMÃO GONÇALVES DA CÂMARA ER 224 STOP ~~RABAÇAL~~ ~~FARMÁCIA~~ ~~HOSPITAL DA CALHETA~~ ER 222	11.54
5.73	2.26	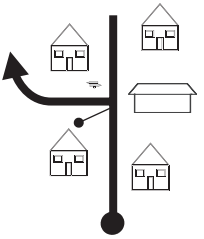 9		ER 222 CENTRO DE SAÚDE 4 JARDIM DO MAR ER 223	9.28
7.19	1.46	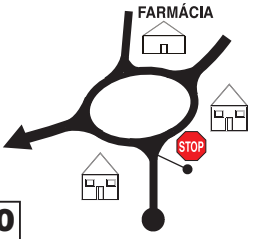 10		ER 223 STOP ~~PORTO MONIZ~~ ~~PONTA DO PARGO~~ ~~PRAZERES~~ ~~JARDIM DO MAR~~ ~~PAÚL DO AR~~ FUNCHA RIBEIRA BRAVA CALHETA VE 3	7.82

TC/CH 1C - VILA DA CALHETA	DISTANCE/DISTÂNCIA	LEG/ETAPA 1	Pag/Pág
TC/CH 1D - VILA DA CALHETA	15.01 Km	SECTION/SECÇÃO 1	9
Special Stage/Prova Especial 1 *Vila "Coral" 1* 2.44 Kms	AVERAGE/MÉDIA 50.0 Km/h	TIME ALLOWED/TEMPO 18 MIN	

Distance/Distância Total	Distance/Distância Parcial	Direction/Direcção	Asphalt / Pavé	Information/Informação	Dist. to go / Dist. Regr.
9.53	2.34	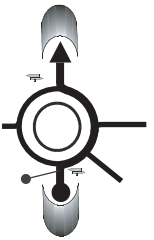 11		VE 3 ESTRELA CALHETA AEROPORTO R. BRAVA FUNCHAL	5.48
12.15	2.62	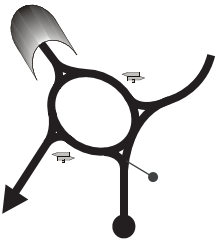 12		VE 3 FUNCHAL RIBEIRA BRAVA MADALENA DO MAR AEROPORTO ARCO DA CALHETA ER 225	2.86
12.37	0.22	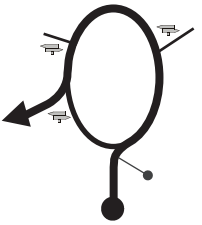 13		ER 225 ARCO DA CALHETA FARMÁCIA CASAS DE CAMPO LEDO CALHETA MARINA RUA DA SERRA D'ÁGUA	2.64
14.20	1.83	 14		RUA DA SERRA D'ÁGUA AVENIDA D. MANUEL I	0.81
14.24	0.04	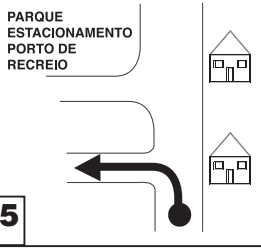 15		AVENIDA D. MANUEL I MARINA DA CALHETA	0.77

TC/CH 1C - VILA DA CALHETA	DISTANCE/DISTÂNCIA	LEG/ETAPA 1	Pag/Pág
TC/CH 1D - VILA DA CALHETA	15.01 Km	SECTION/SECÇÃO 1	10
Special Stage/Prova Especial 1 *Vila "Coral" 1* 2.44 Kms	AVERAGE/MÉDIA 50.0 Km/h	TIME ALLOWED/TEMPO 18 MIN	

Distance/Distância Total	Parcial	Direction/Direcção	Asphalt / Pavé	Information/Informação	Dist. to go / Dist. Regr.
14.89	0.65	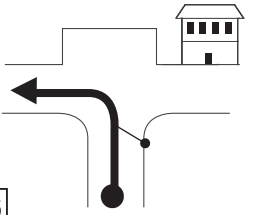 16		MARINA DA CALHETA AVENIDA D. MANUEL I	0.12
15.01	0.12	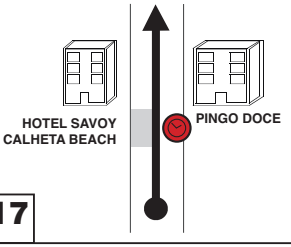 17		AVENIDA D. MANUEL I 1D (0.04)	0.00
	0.04	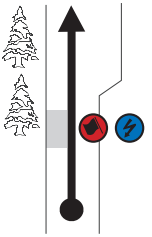 18		AVENIDA D. MANUEL I N 32º43'11" WO 17º10'28" T-1 1E	

TC/CH 1E - VILA DA CALHETA	DISTANCE/DISTÂNCIA	LEG/ETAPA 1	Pag/Pág
TC/CH 1F - PORTO DE RECREIO (SILO) P.F.	14.33 Km	SECTION/SECÇÃO 1	11
Special Stage/Prova Especial 2 *Vila "Coral" 2* 2.44 Kms	AVERAGE/MÉDIA 50.6 Km/h	TIME ALLOWED/TEMPO 17 MIN	

2

Distance/Distância Total	Distance/Distância Parcial	Direction/Direcção	Asphalt / Pavé	Information/Informação	Dist. to go / Dist. Regr.
0.00	0.00	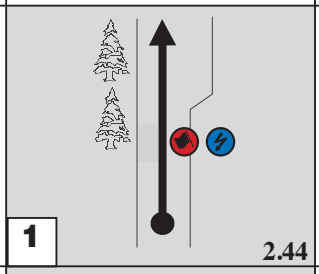		AVENIDA D. MANUEL I N 32º43'11" WO 17º10'28" T-1 1E	14.33
0.53	0.53	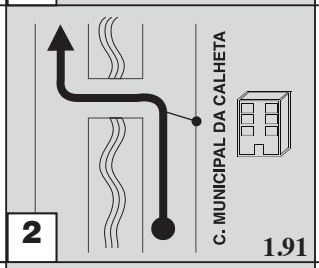		AVENIDA D. MANUEL I !!	13.80
1.33	0.80	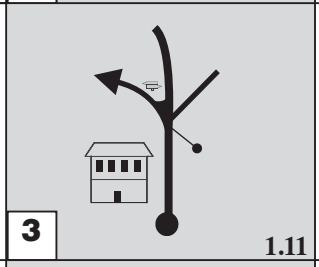		RUA SIMÃO GONÇALVES DA CÂMARA ER 224 PAVILHÃO GIMNODESPORTIVO RUA DA VARGEM	13.00
1.87	0.54	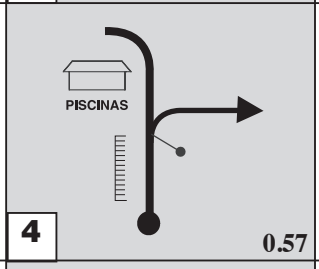		RUA DA VARGEM !!	12.46
2.44	0.57	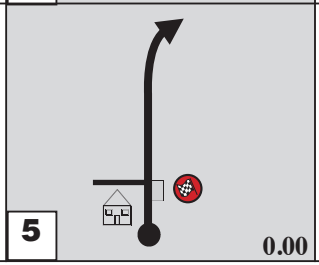		RUA DA VARGEM N 32º43'33" WO 17º10'59" 1E	11.89

TC/CH 1E - VILA DA CALHETA	DISTANCE/DISTÂNCIA	LEG/ETAPA 1	Pag/Pág
TC/CH 1F - PORTO DE RECREIO (SILO) P.F.	14.33 Km	SECTION/SECÇÃO 1	12
Special Stage/Prova Especial 2 *Vila "Coral" 2* 2.44 Kms	AVERAGE/MÉDIA 50.6 Km/h	TIME ALLOWED/TEMPO 17 MIN	

Distance/Distância Total	Parcial	Direction/Direcção	Asphalt / Pavé	Information/Informação	Dist. to go / Dist. Regr.
2.60	0.16	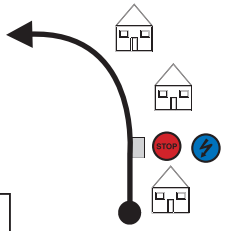		RUA DA VARGEM 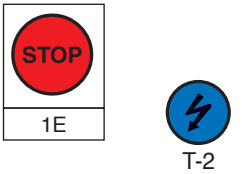	11.73
2.69	0.09	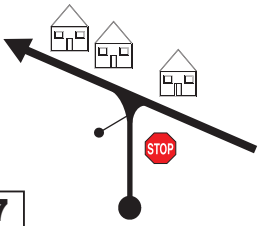		RUA DA VARGEM RUA SIMÃO GONÇALVES DA CÂMARA ER 224	11.64
3.47	0.78	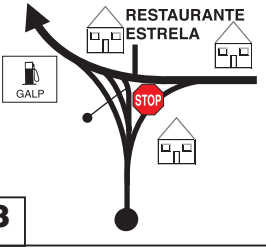		RUA SIMÃO GONÇALVES DA CÂMARA ER 224  ER 222	10.86
5.73	2.26	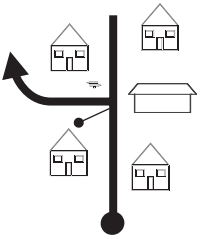		ER 222 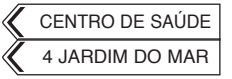 ER 223	8.60
7.19	1.46	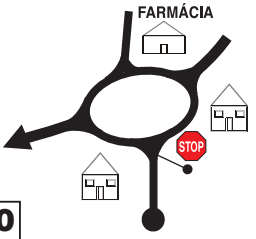		ER 223 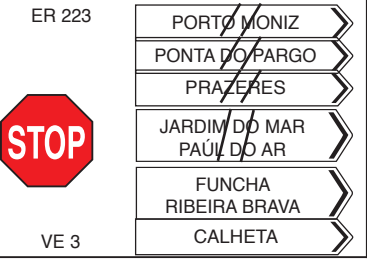 VE 3	7.14

TC/CH 1E - VILA DA CALHETA	DISTANCE/DISTÂNCIA	LEG/ETAPA 1	Pag/Pág
TC/CH 1F - PORTO DE RECREIO (SILO) P.F.	14.33 Km	SECTION/SECÇÃO 1	13
Special Stage/Prova Especial 2 *Vila "Coral" 2* 2.44 Kms	AVERAGE/MÉDIA 50.6 Km/h	TIME ALLOWED/TEMPO 17 MIN	

Distance/Distância Total	Parcial	Direction/Direcção	Asphalt / Pavé	Information/Informação	Dist. to go / Dist. Regr.
9.53	2.34	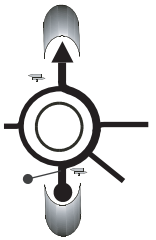 11		VE 3 ESTRELA CALHETA AEROPORTO R. BRAVA FUNCHAL	4.80
12.15	2.62	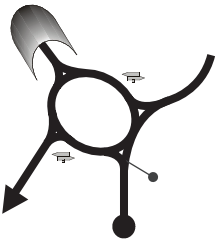 12		VE 3 FUNCHAL RIBEIRA BRAVA MADALENA DO MAR AEROPORTO ARCO DA CALHETA ER 225	2.18
12.37	0.22	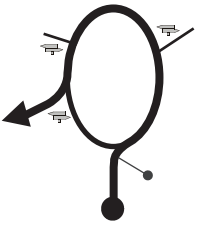 13		ER 225 ARCO DA CALHETA FARMACIA CASAS DE CAMPO LEDO CALHETA MARINA RUA DA SERRA D'ÁGUA	1.96
14.20	1.83	 14		RUA DA SERRA D'ÁGUA AVENIDA D. MANUEL I	0.13
14.33	0.13	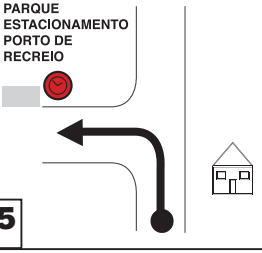 15		AVENIDA D. MANUEL I 1F PARQUE FECHADO	0.00

TC/CH 2A - PORTO DE RECREIO (SILO) P.F.	DISTANCE/DISTÂNCIA	LEG/ETAPA 1	Pag/Pág
TC/CH 2B - PODIUM	0.30 Km	SECTION/SECÇÃO 2	15
Special Stage/Prova Especial	AVERAGE/MÉDIA 6.0 Km/h	TIME ALLOWED/TEMPO 03 MIN	

Distance/Distância Total	Distance/Distância Parcial	Direction/Direcção	Asphalt / Pavé	Information/Informação	Dist. to go / Dist. Regr.
0.00	0.00	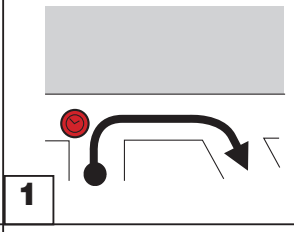		PORTO DE RECREIO PARQUE FECHADO 	0.30
0.30	0.30	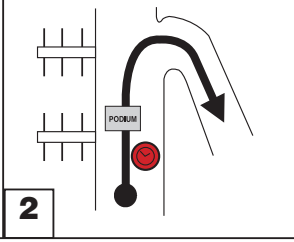		PODIUM MARINA DA CALHETA 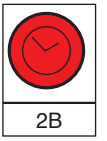	0.00

TC/CH 2B - PODIUM	DISTANCE/DISTÂNCIA	LEG/ETAPA 1	Pag/Pág
TC/CH 2C - PARQUE EMPRESARIAL - PA (A)	8.06 Km	SECTION/SECÇÃO 2	17
Special Stage/Prova Especial	AVERAGE/MÉDIA 40.3 Km/h	TIME ALLOWED/TEMPO 12 MIN	

Distance/Distância Total	Distance/Distância Parcial	Direction/Direcção	Asphalt / Pavé	Information/Informação	Dist. to go / Dist. Regr.
0.00	0.00	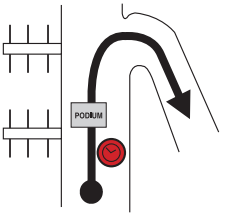 1		PODIUM MARINA DA CALHETA 	8.06
0.07	0.07	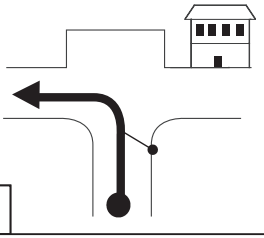 2		MARINA DA CALHETA AVENIDA D. MANUEL I	7.99
1.39	1.32	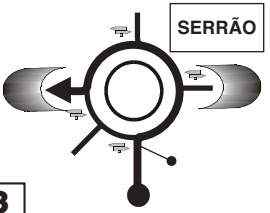 3		AVENIDA D. MANUEL I AEROPORTO R. BRAVA FUNCHAL LOMBO DOUTOR FAJÃ DA OVELHA PRAZERES EST. CALHETA VE 3	6.67
3.72	2.33	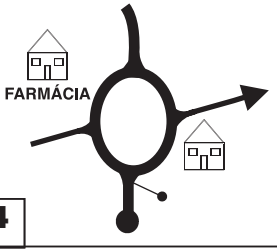 4		VE 3 ! EST. DA CALHETA ER 223	4.34
5.18	1.46	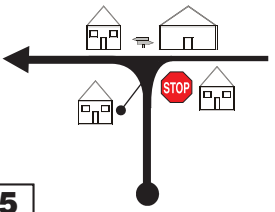 5		ER 223 STOP PRAZERES PORTO MONIZ CALHETA HOSPITAL DA CALHETA ER 222	2.88

TC/CH 2B - PODIUM	DISTANCE/DISTÂNCIA	LEG/ETAPA 1	Pag/Pág
TC/CH 2C - PARQUE EMPRESARIAL - PA (A)	8.06 Km	SECTION/SECÇÃO 2	18
Special Stage/Prova Especial	AVERAGE/MÉDIA 40.3 Km/h	TIME ALLOWED/TEMPO 12 MIN	

Distance/Distância Total	Parcial	Direction/Direcção	Asphalt / Pavé	Information/Informação	Dist. to go / Dist. Regr.
7.59	2.41	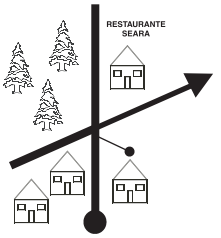 6		ER 222 PARQUE EMPRESARIAL DA CALHETA	0.47
8.06	0.47	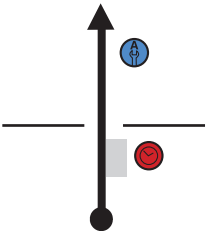 7		PARQUE EMPRESARIAL DA CALHETA PARQUE ASSISTÊNCIA (ENTRADA) 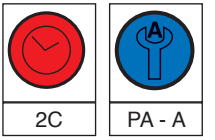	0.00

PARQUE EMPRESARIAL DA CALHETA
PARQUE DE ASSISTÊNCIAS A
(15 MIN)

TC/CH 2D/3A - PARQUE EMPRESARIAL - PA	DISTANCE/DISTÂNCIA	LEG/ETAPA 1	Pag/Pág
TC/CH 2E/3B - ATOUGUIA	6.43 Km	SECTION/SECÇÃO 2/3	19
Special Stage/Prova Especial	AVERAGE/MÉDIA 38.6 Km/h	TIME ALLOWED/TEMPO 10 MIN	

Distance/Distância Total	Distance/Distância Parcial	Direction/Direcção	Asphalt / Pavé	Information/Informação	Dist. to go / Dist. Regr.
0.00	0.00	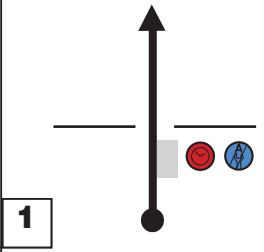		PARQUE EMPRESARIAL DA CALHETA PARQUE ASSISTÊNCIA (SAÍDA) 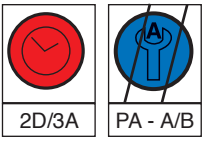 2D/3A PA - A/B	6.43
0.13	0.13	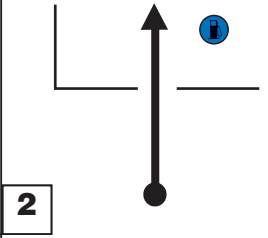		PARQUE EMPRESARIAL DA CALHETA REABASTECIMENTO (INÍCIO) 	6.30
0.20	0.07	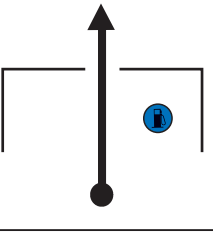		PARQUE EMPRESARIAL DA CALHETA REABASTECIMENTO (SAÍDA) 	6.23
0.47	0.27	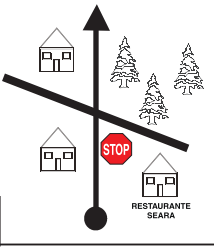		PARQUE EMPRESARIAL DA CALHETA ! CAMINHO DA RIBEIRA FUNDA	5.96
2.35	1.88	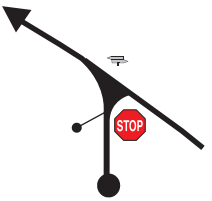		CAMINHO DA RIBEIRA FUNDA 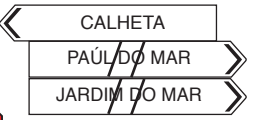 ER 223	4.08

TC/CH 2D/3A - PARQUE EMPRESARIAL - PA	DISTANCE/DISTÂNCIA	LEG/ETAPA 1	Pag/Pág
TC/CH 2E/3B - ATOUGUIA	6.43 Km	SECTION/SECÇÃO 2/3	20
Special Stage/Prova Especial	AVERAGE/MÉDIA 38.6 Km/h	TIME ALLOWED/TEMPO 10 MIN	

Distance/Distância Total	Parcial	Direction/Direcção	Asphalt / Pavé	Information/Information	Dist. to go / Dist. Regr.
2.92	0.57	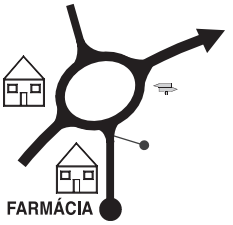 6		ER 223 FUNCHAL RIBEIRA BRAVA CALHETA VE 3	3.51
5.21	2.29	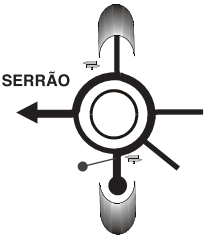 7		VE 3 ~~ESTREITA~~ ~~CALHETA~~ ~~AEROPORTO~~ ~~R. BRAVA~~ LOMBO DO DOUTOR ~~FUNCHAL~~ IGREJA ATOUGUIA RUA DE S. JOÃO	1.22
6.43	1.22	8		RUA DE S. JOÃO 2E/3B (0.12)	0.00
	0.12	9		RUA DE S. JOÃO N 32°43'23" WO 17°10'11" T-1 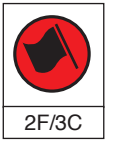 2F/3C 	

NOTAS

CALHETA

Segurança na PEC

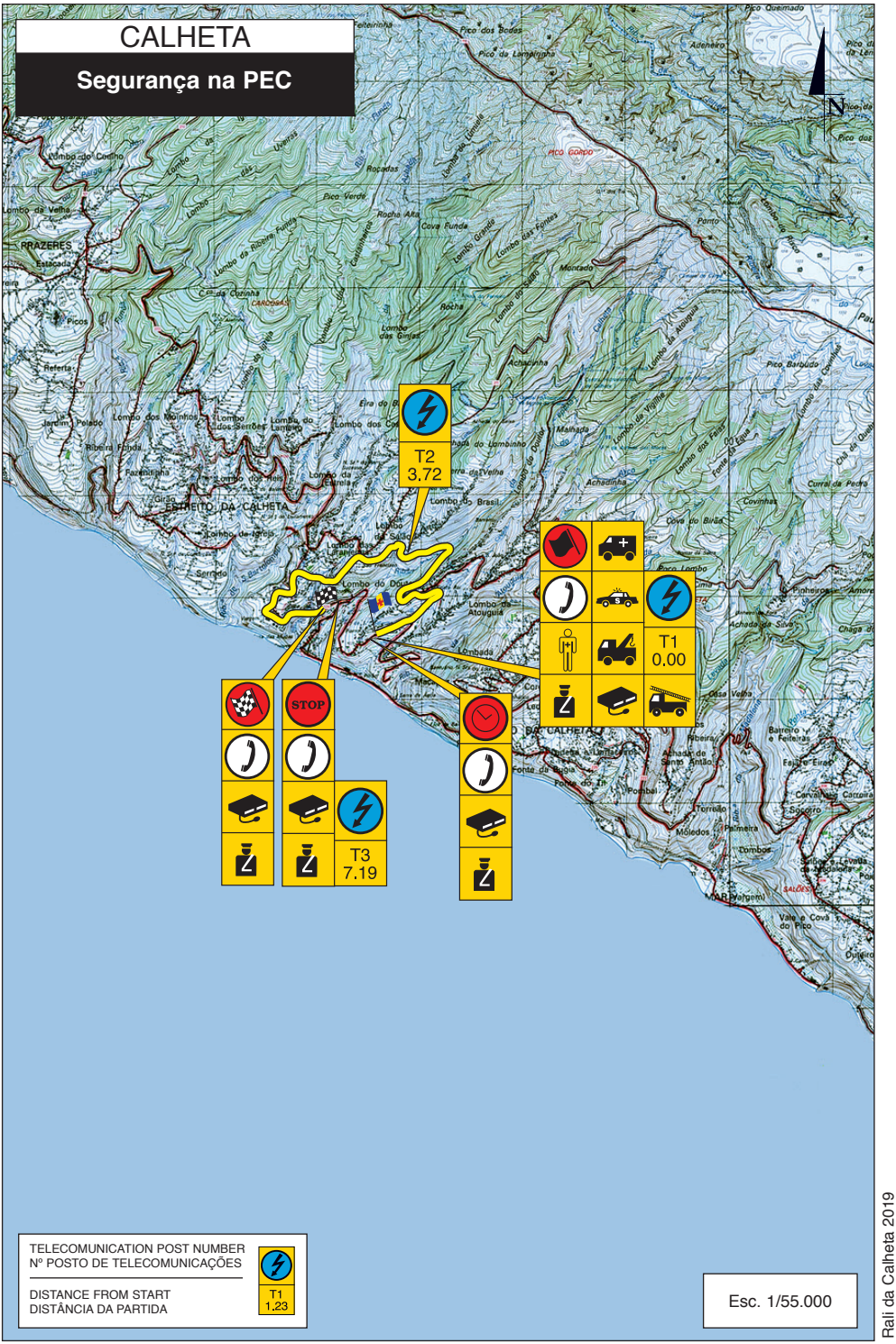

Rali da Calheta 2019

CALHETA 1/2 • PEC 3/7 • Hora 1º carro 11:43h / 14:08h

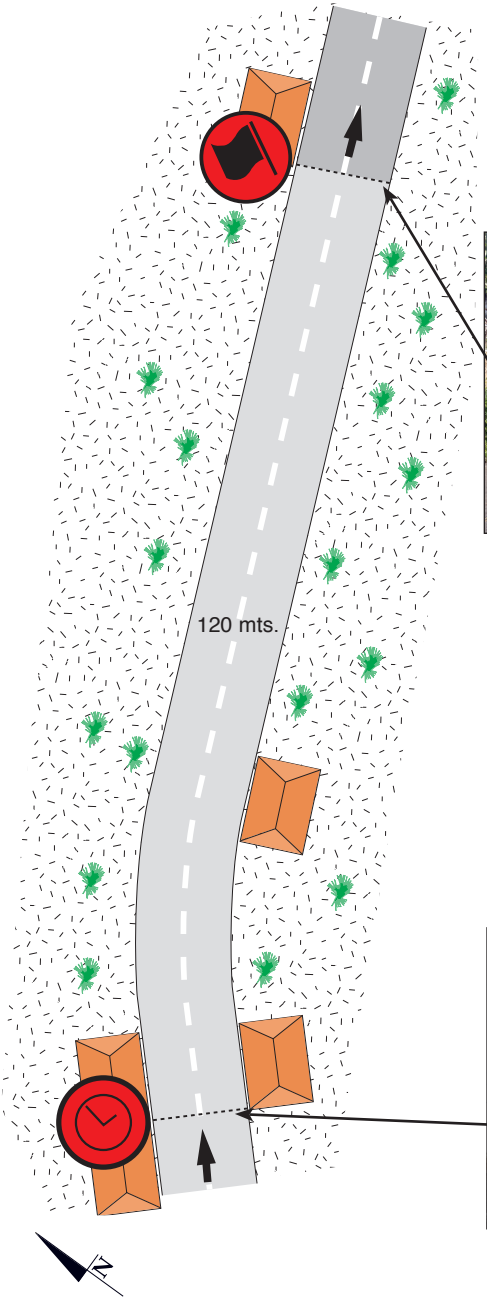

CALHETA 1/2 • PEC 3/7 • Hora 1º carro 11:43h / 14:08h

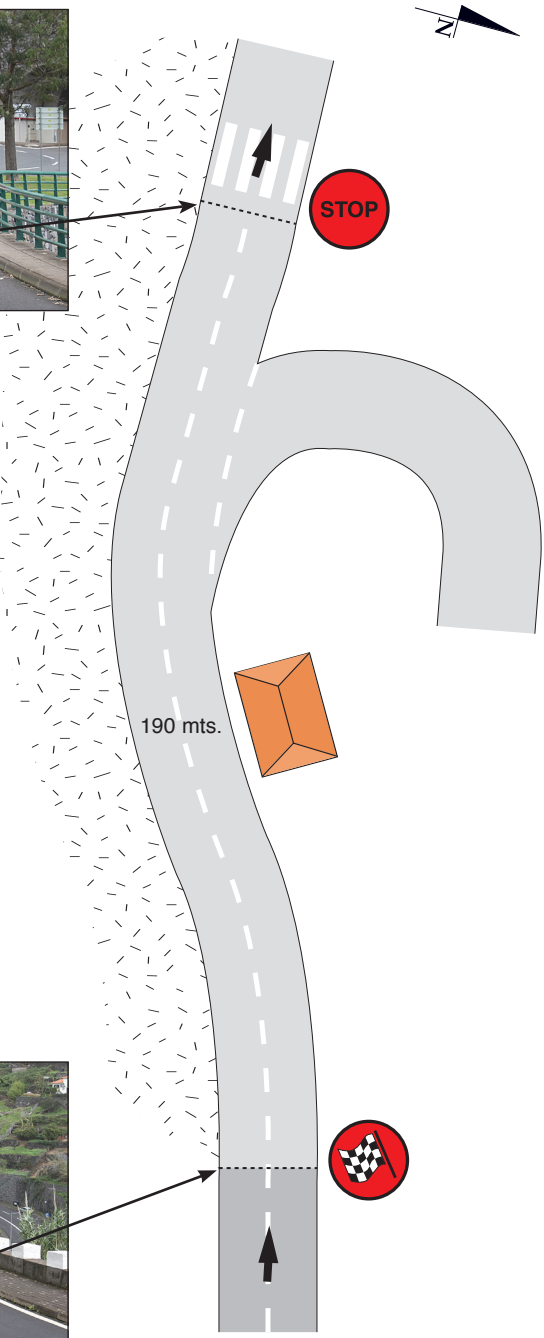

Rali da Calheta 2019

TC/CH 2F/3C - ATOUGUIA	DISTANCE/DISTÂNCIA	LEG/ETAPA 1	Pag/Pág
TC/CH 2G/3D - PAÚL DO MAR	15.19 Km	SECTION/SECÇÃO 2/3	25
Special Stage/Prova Especial 3/7 *Calheta 1/2* 7.00 Kms	AVERAGE/MÉDIA 50.6 Km/h	TIME ALLOWED/TEMPO 18 MIN	

Distance/Distância Total	Distance/Distância Parcial	Direction/Direcção	Asphalt / Pavé	Information/Informação	Dist. to go / Dist. Regr.
0.00	0.00	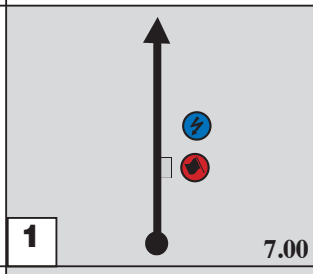		RUA DE S. JOÃO N 32º43'23" WO 17º10'11" T-1 2F/3C	15.19
0.26	0.26	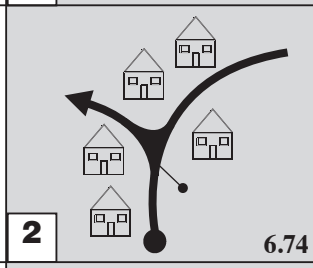		RUA DE S. JOÃO IGREJA DO ATOUGUIA RELÍQUIAS S. JOÃO PAULO II RUA GENERAL JOSÉ VICENTE FREITAS	14.93
0.65	0.39	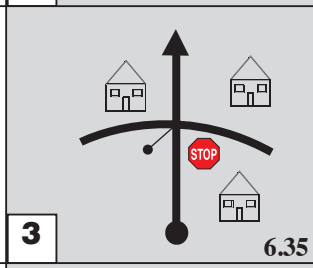		RUA GENERAL JOSÉ VICENTE FREITAS STOP	14.54
1.20	0.55	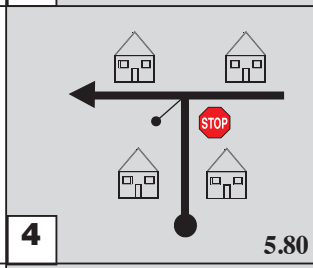		RUA GENERAL JOSÉ VICENTE FREITAS STOP ATOUGUIA / LEVADA → CENTRAL HIDROELÉTRICA → ← RABAÇAL ← ESTRELA DA CALHETA ← CENTRO DE SAÚDE ER 222	13.99
3.72	2.52	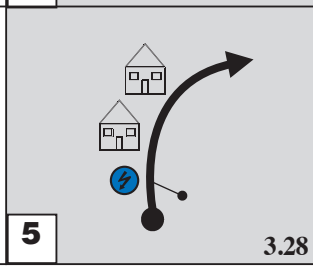		ER 222 POSTO DE TRANSFORMAÇÃO T-2	11.47

TC/CH 2F/3C - ATOUGUIA	DISTANCE/DISTÂNCIA	LEG/ETAPA 1	Pag/Pág
TC/CH 2G/3D - PAÚL DO MAR	15.19 Km	SECTION/SECÇÃO 2/3	26
Special Stage/Prova Especial 3/7 *Calheta 1/2* 7.00 Kms	AVERAGE/MÉDIA 50.6 Km/h	TIME ALLOWED/TEMPO 18 MIN	

3
7

Distance/Distância Total	Parcial	Direction/Direcção	Asphalt / Pavé	Information/Informação	Dist. to go / Dist. Regr.
4.50	0.78	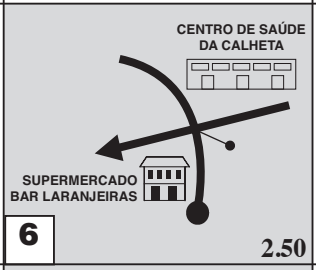		ER 222 RABAÇAL CALHETA RUA PADRE ISAÍAS FREITAS	10.69
4.73	0.23	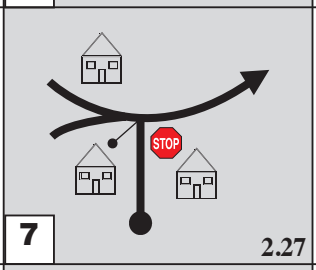		RUA PADRE ISAÍAS FREITAS STOP VILA - P.S.P. → ESCOLA → ← CEMITÉRIO FUNCHAL → RUA DR. FRANCISCO SÁ CARNEIRO	10.46
4.97	0.24	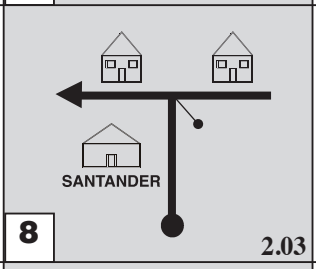		RUA DR. FRANCISCO SÁ CARNEIRO ← CÂMARA MUNICIPAL ← IGREJA MATRIZ ← VILA ← FUNCHAL RUA SIMÃO GONÇALVES DA CÂMARA	10.22
5.60	0.63	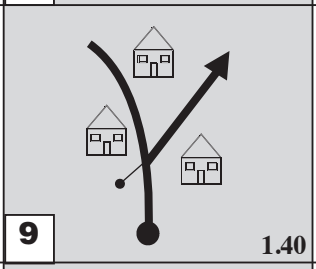		RUA SIMÃO GONÇALVES DA CÂMARA RUA DA VARGEM	9.59
6.44	0.84	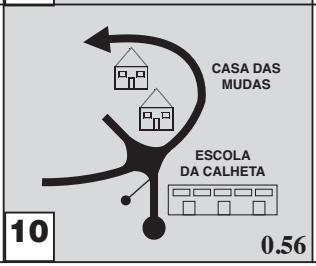		RUA DA VARGEM RUA SIMÃO GONÇALVES DA CÂMARA	8.75

TC/CH 2F/3C - ATOUGUIA	DISTANCE/DISTÂNCIA	LEG/ETAPA 1	Pag/Pág
TC/CH 2G/3D - PAÚL DO MAR	15.19 Km	SECTION/SECÇÃO 2/3	27
Special Stage/Prova Especial 3/7 *Calheta 1/2* 7.00 Kms	AVERAGE/MÉDIA 50.6 Km/h	TIME ALLOWED/TEMPO 18 MIN	

Distance/Distância Total	Parcial	Direction/Direcção	Information/Informação	Dist. to go Dist. Regr.
7.00	0.56	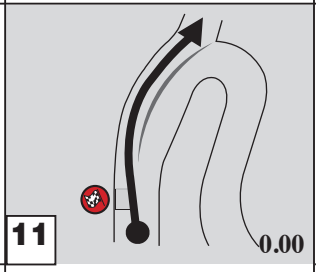	RUA SIMÃO GONÇALVES DA CÂMARA N 32°43'31" WO 17°10'32" 2F/3C	8.19
7.19	0.19	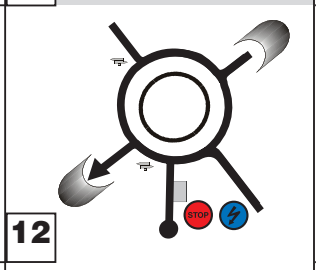	RUA SIMÃO GONÇALVES DA CÂMARA STOP 2F/3C T-3 VE 3	8.00
7.21	0.02	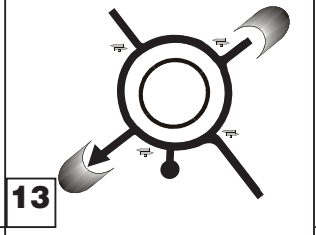	RUA SIMÃO GONÇALVES DA CÂMARA CALHETA AEROPORTO R. BRAVA FUNCHAL LOMBO DO DOUTOR IGREJA ATOUGUIA FAJA DA OVELHA PRAZERES EST. DA CALHETA VE 3	7.98
9.56	2.35	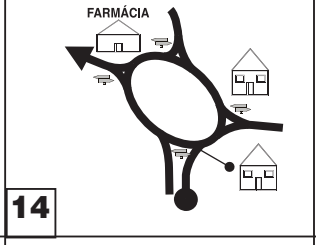	VE 3 EST. DA CALHETA PORTO MONIZ PONTA DO PARGO PRAZERES JARDIM DO MAR PAÚL DO MAR ER 223	5.63
12.22	2.66	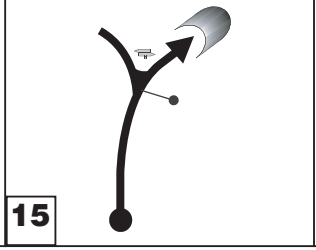	ER 223 ! JARDIM DO MAR	2.97

TC/CH 2F/3C - ATOUGUIA	DISTANCE/DISTÂNCIA	LEG/ETAPA 1	Pag/Pág
TC/CH 2G/3D - PAÚL DO MAR	15.19 Km	SECTION/SECÇÃO 2/3	28
Special Stage/Prova Especial 3/7 *Calheta 1/2* 7.00 Kms	AVERAGE/MÉDIA 50.6 Km/h	TIME ALLOWED/TEMPO 18 MIN	

Distance/Distância Total	Parcial	Direction/Direcção	Asphalt / Pavé	Information/Informação	Dist. to go / Dist. Regr.
15.19	2.97	16 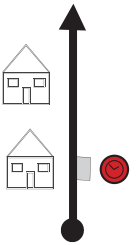		ER 223 2G/3D (0.08)	0.00
	0.08	17 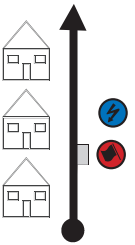		ER 223 N 32°45'23" WO 17°13'38" T-1 2H/3E	

NOTAS

PAÚL DO MAR

Segurança na PEC

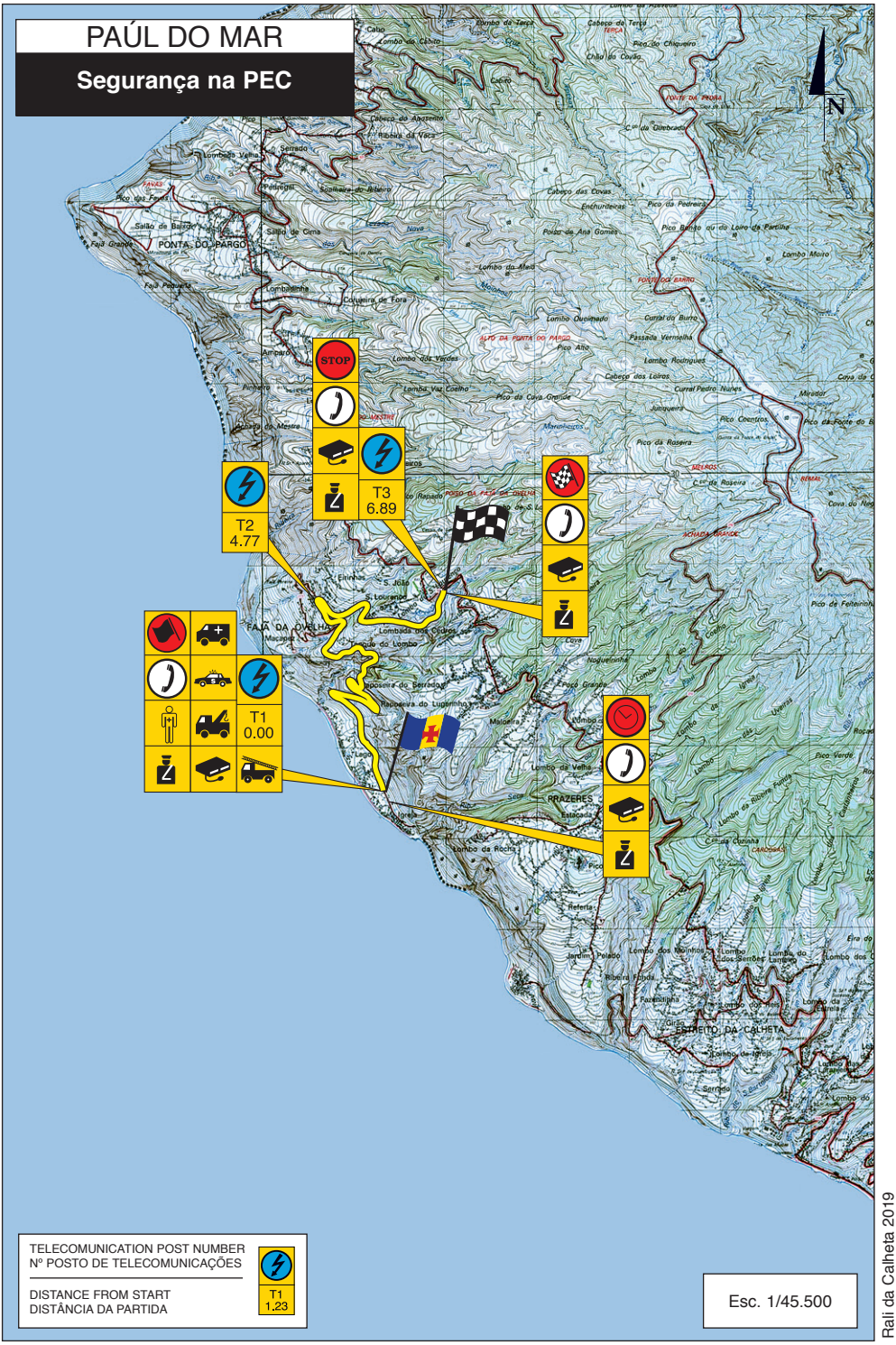

Rali da Calheta 2019

Paúl do Mar 1/2 • PEC 4/8 • Hora 1º carro 12:04h / 14:29h

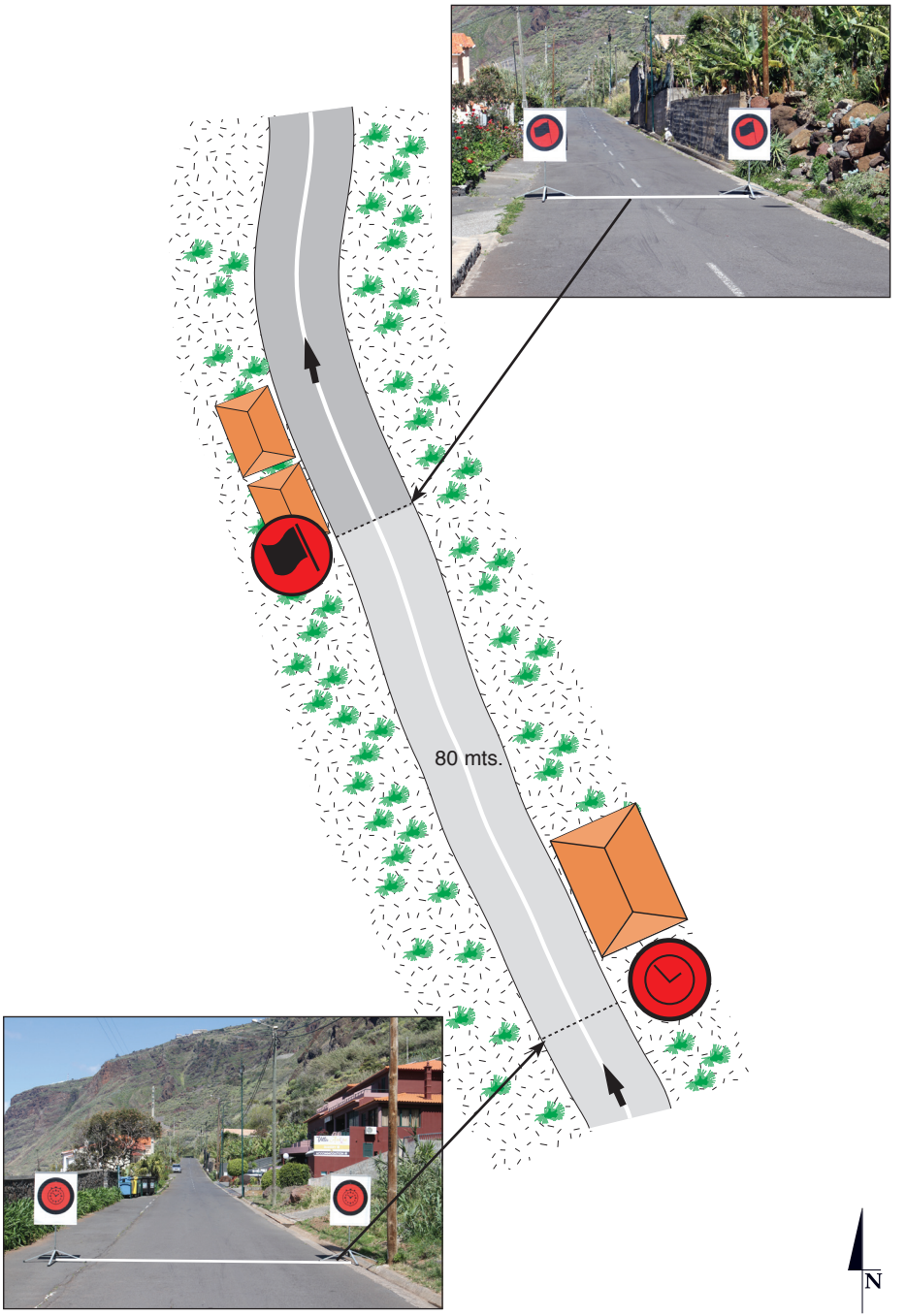

Rali da Calheta 2019

Paúl do Mar 1/2 • PEC 4/8 • Hora 1º carro 12:04h / 14:29h

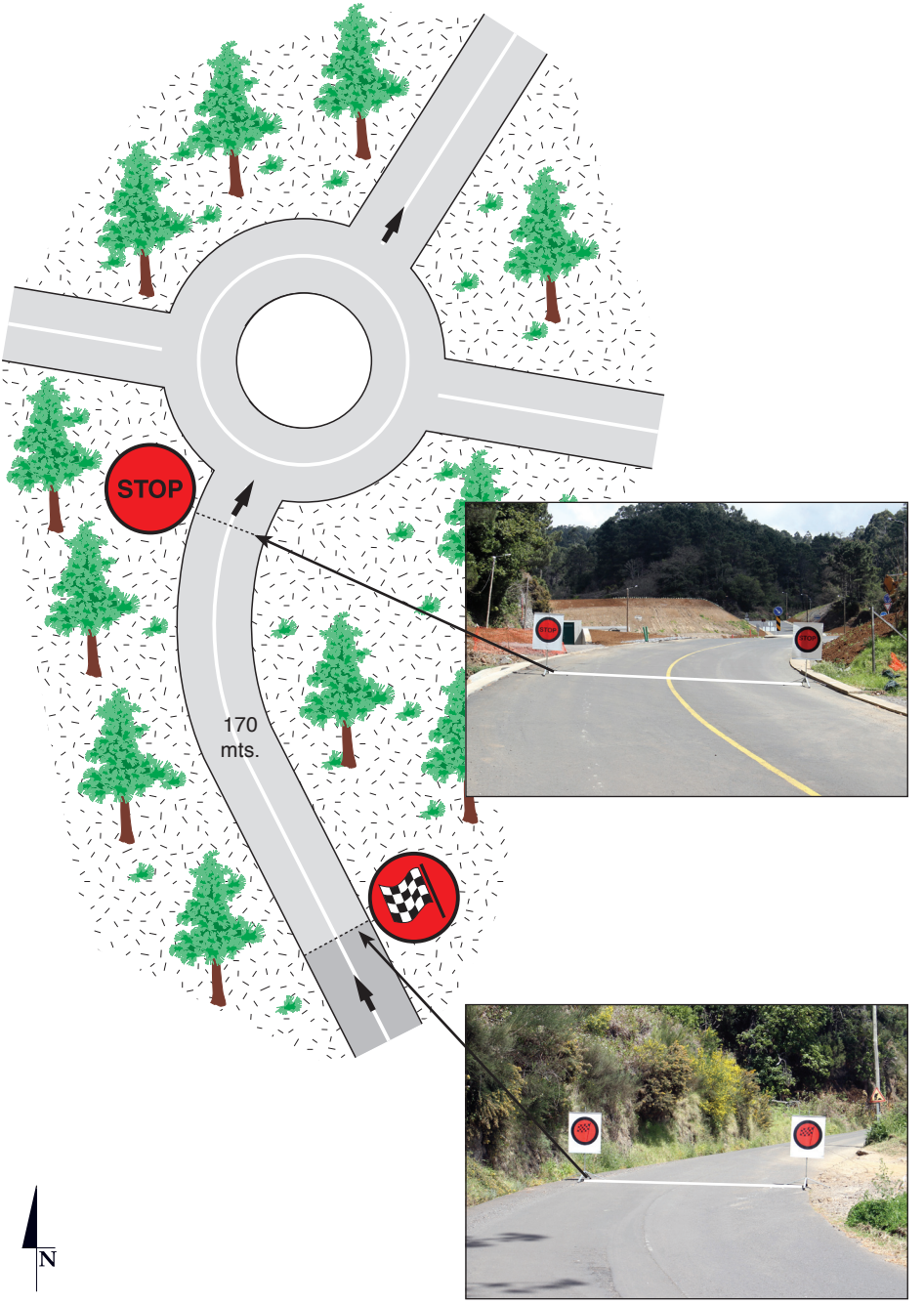

Rali da Calheta 2019

TC/CH 2H/3E - PAÚL DO MAR	DISTANCE/DISTÂNCIA	LEG/ETAPA 1	Pag/Pág
TC/CH 2I/3F - RAPOSEIRA	7.30 Km	SECTION/SECÇÃO 2/3	33
Special Stage/Prova Especial 4/8 *Paúl do Mar 1/2* 6.72 Kms	AVERAGE/MÉDIA 54.8 Km/h	TIME ALLOWED/TEMPO 08 MIN	

Distance/Distância Total	Distance/Distância Parcial	Direction/Direcção	Asphalt / Pavé	Information/Informação	Dist. to go / Dist. Regr.
0.00	0.00	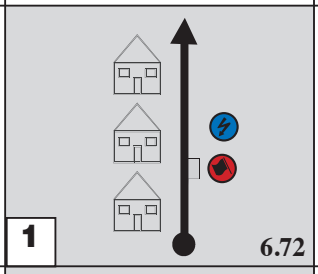		ATENÇÃO LINHAS DE ÁGUA ER 223 N 32°45'23" WO 17°13'38" T-1 2H/3E	7.30
4.77	4.77	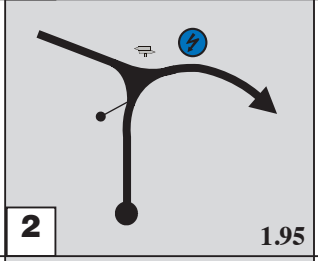		ER 223 T-2	2.53
6.72	1.95	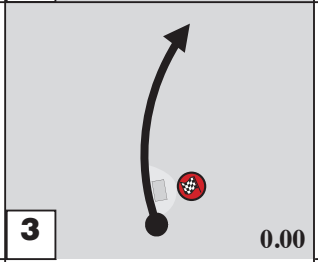		ER 223 2H/3E N 32°46'32" WO 17°13'17"	0.58
6.89	0.17	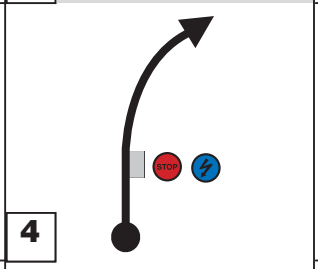		ER 223 STOP T-3 2H/3E	0.41
6.93	0.04	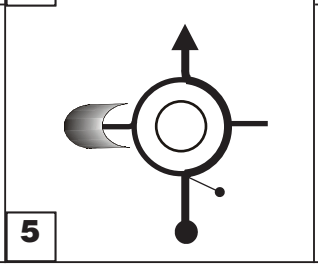		ER 223	0.37

TC/CH 2H/3E - PAÚL DO MAR	DISTANCE/DISTÂNCIA	LEG/ETAPA 1	Pag/Pág
TC/CH 2I/3F - RAPOSEIRA	7.30 Km	SECTION/SECÇÃO 2/3	34
Special Stage/Prova Especial 4/8 *Paúl do Mar 1/2* 6.72 Kms	AVERAGE/MÉDIA 54.8 Km/h	TIME ALLOWED/TEMPO 08 MIN	

Distance/Distância Total	Distance/Distância Parcial	Direction/Direcção	Asphalt / Pavé	Information/Informação	Dist. to go / Dist. Regr.
7.10	0.17	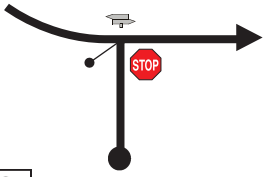 6		ER 223 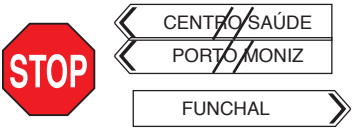 ER 101	0.20
7.30	0.20	 7		ER 101  2I/3F (0.17)	0.00
	0.17	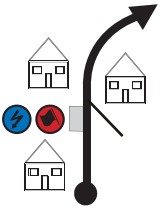 8		ER 101 T-1 2J/3G N 32º46'30" WO 17º13'07" 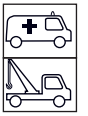	

NOTAS

RAPOSEIRA

Segurança na PEC

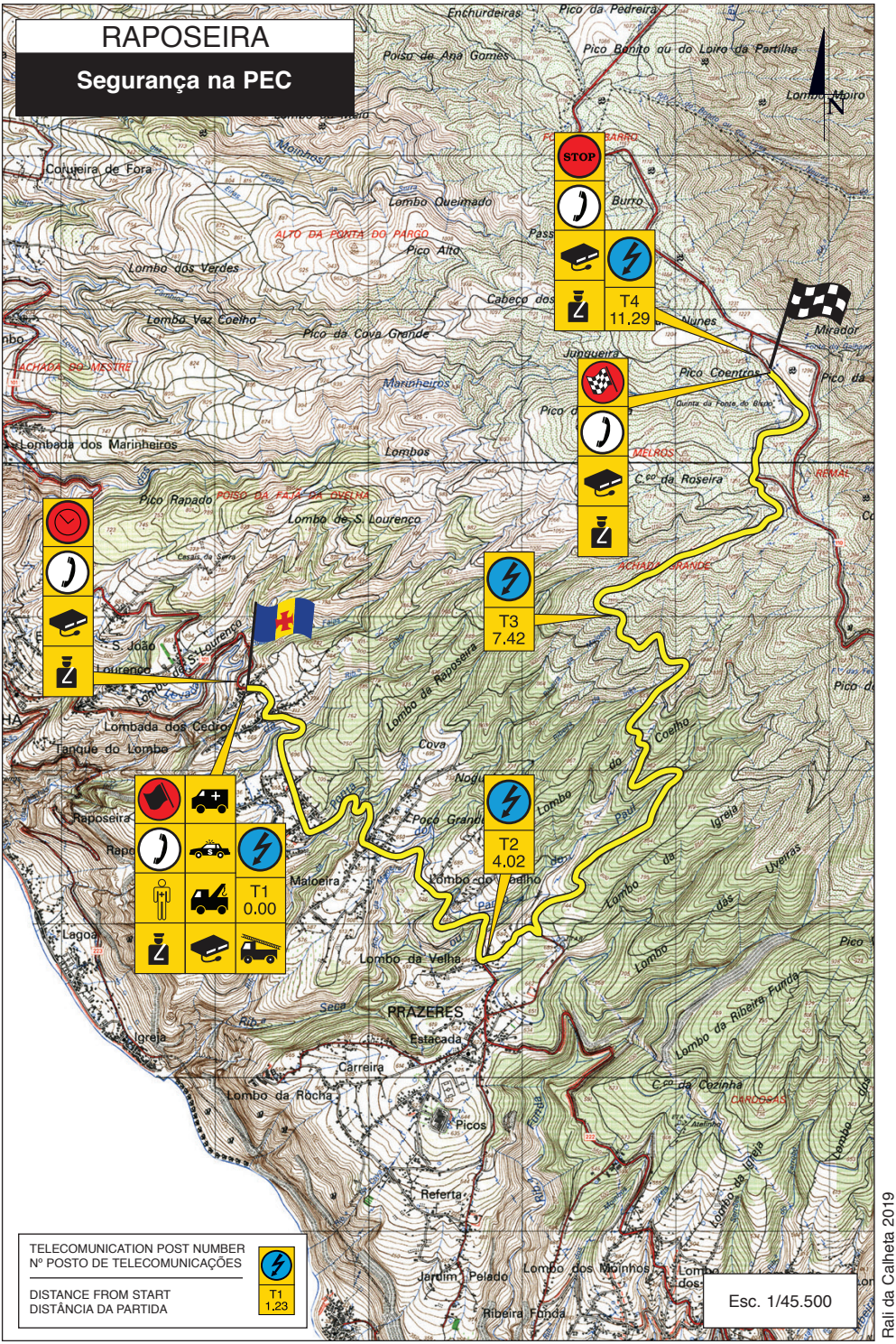

Rali da Calheta 2019

Raposeira 1/2 • PEC 5/9 • Hora 1º carro 12:15h / 14:40h

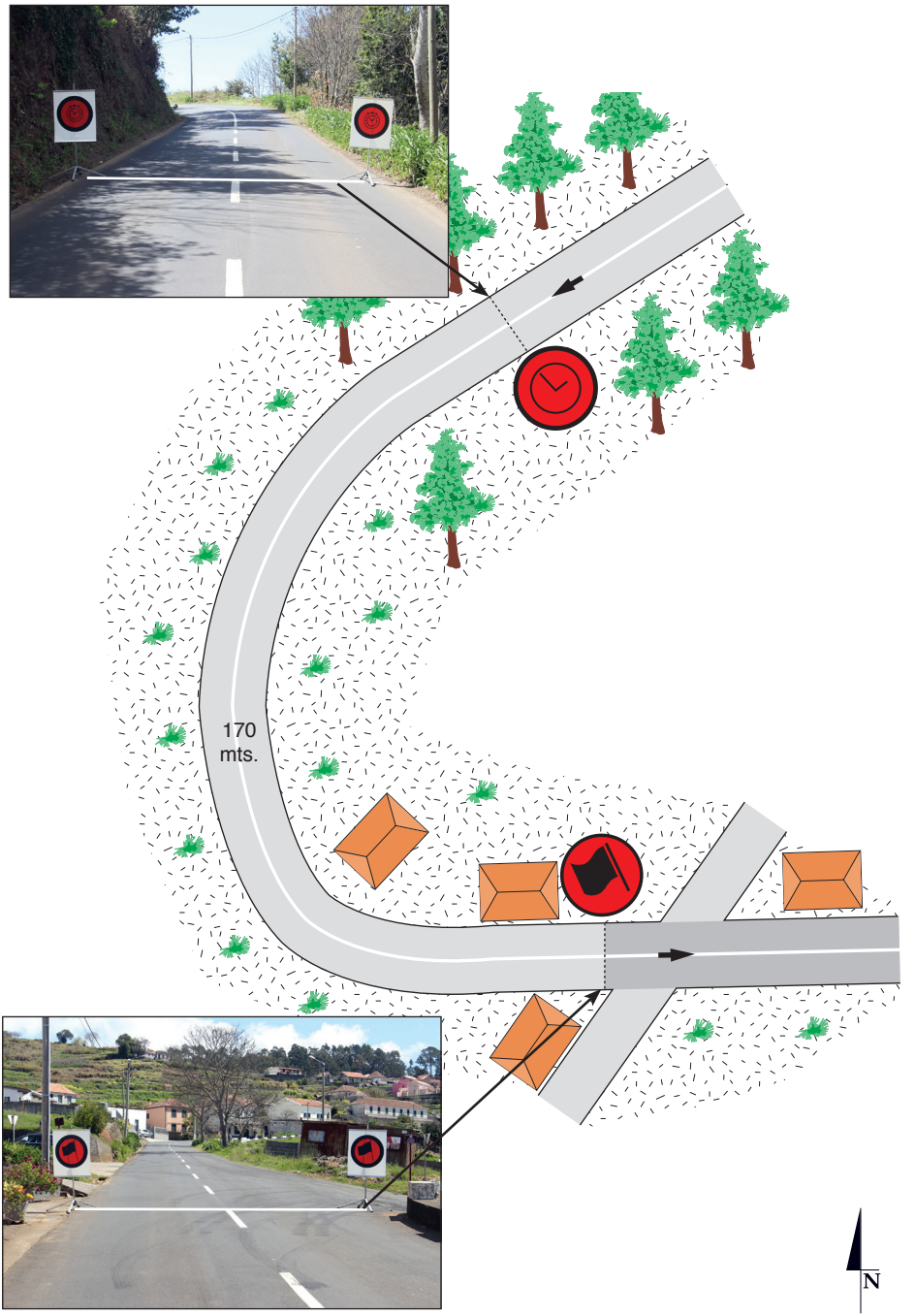

Rali da Calheta 2019

Raposeira 1/2 • PEC 5/9 • Hora 1º carro 12:15h / 14:40h

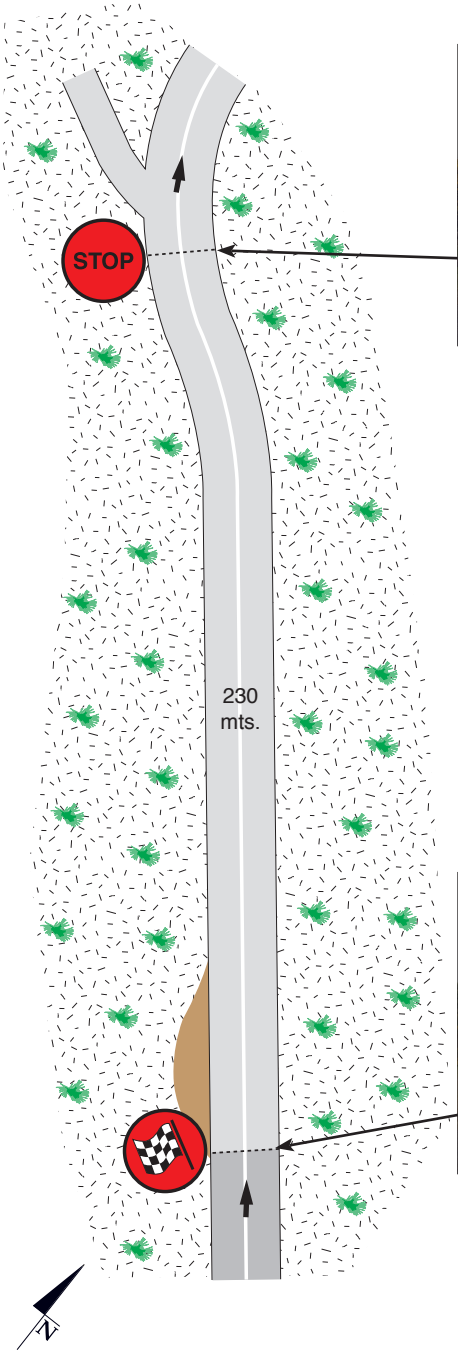

TC/CH 2J/3G - RAPOSEIRA	DISTANCE/DISTÂNCIA	LEG/ETAPA 1	Pag/Pág
TC/CH 2L/3H - ACHADAS DA CRUZ	23.64 Km	SECTION/SECÇÃO 2/3	39
Special Stage/Prova Especial 5/9 *Raposeira 1/2* 11.06 Kms	AVERAGE/MÉDIA 52.5 Km/h	TIME ALLOWED/TEMPO 27 MIN	

Distance/Distância Total	Distance/Distância Parcial	Direction/Direcção	Asphalt / Pavé	Information/Informação	Dist. to go / Dist. Regr.
0.00	0.00	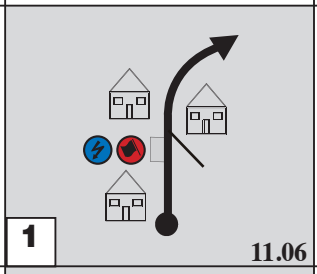		ER 101 N 32º46'30" WO 17º13'07" T-1 2J/3G	23.64
4.02	4.02			ER 101 T-2 CAMINHO LOMBO DA VELHA	19.62
4.31	0.29	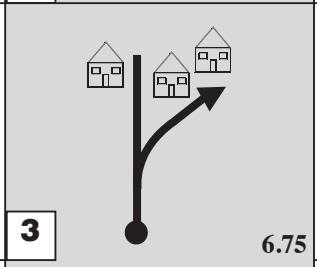		CAMINHO LOMBO DA VELHA	19.33
4.48	0.17	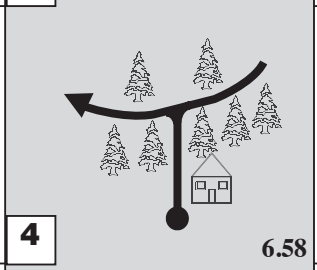		CAMINHO LOMBO DA VELHA ER 210	19.16
4.59	0.11	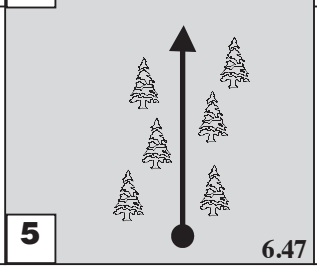		ER 210 ! EMPEDRADO/ASFALTO (INICIO)	19.05

TC/CH 2J/3G - RAPOSEIRA	DISTANCE/DISTÂNCIA	LEG/ETAPA 1	Pag/Pág
TC/CH 2L/3H - ACHADAS DA CRUZ	23.64 Km	SECTION/SECÇÃO 2/3	40
Special Stage/Prova Especial 5/9 *Raposeira 1/2* 11.06 Kms	AVERAGE/MÉDIA 52.5 Km/h	TIME ALLOWED/TEMPO 27 MIN	

Distance/Distância Total	Parcial	Direction/Direcção	Asphalt / Pavé	Information/Informação	Dist. to go / Dist. Regr.
6.50	1.91	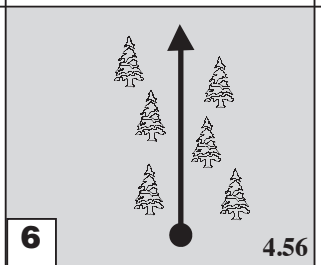		ER 210 ! EMPEDRADO/ASFALTO (FIM)	17.14
7.42	0.92	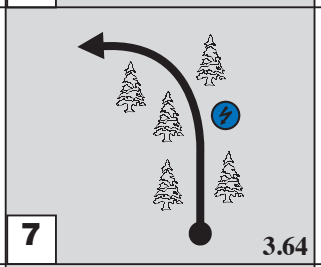		ER 210 T-3	16.22
10.10	2.68	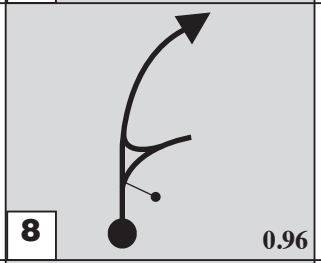		E.R. 210 FONTE DO BISPO PAÚL DA SERRA	13.54
11.06	0.96	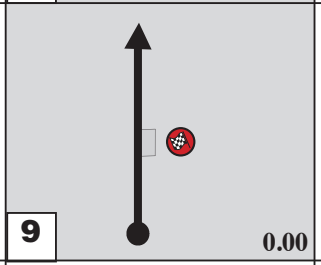		E.R. 210 N 32°47'37" WO 17°10'55" 2J/3G	12.58
11.29	0.23	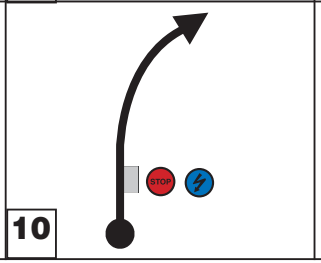		ER 210 T-4 STOP 2J/3G	12.35

Rali da Calheta 2019

TC/CH 2J/3G - RAPOSEIRA	DISTANCE/DISTÂNCIA	LEG/ETAPA 1	Pag/Pág
TC/CH 2L/3H - ACHADAS DA CRUZ	23.64 Km	SECTION/SECÇÃO 2/3	41
Special Stage/Prova Especial 5/9 *Raposeira 1/2* 11.06 Kms	AVERAGE/MÉDIA 52.5 Km/h	TIME ALLOWED/TEMPO 27 MIN	

Distance/Distância Total	Parcial	Direction/Direcção	Asphalt / Pavé	Information/Informação	Dist. to go / Dist. Regr.
11.45	0.16	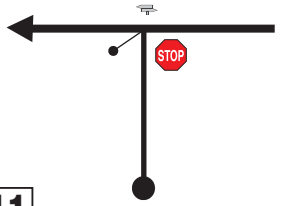 11		E.R. 210 PORTO MONIZ ~~PAÚL DA SERRA~~ ~~CANHAS~~ STOP E.R. 110	12.19
20.55	9.10	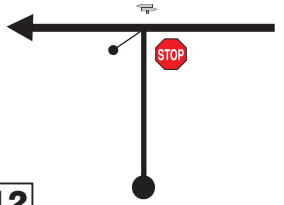 12		E.R. 110 STOP ACHADAS DA CRUZ ~~PORTO MONIZ 7~~ 63 FUNCHAL TELEFÉRICO E.R. 101	3.09
23.64	3.09	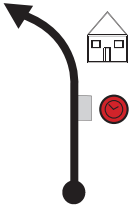 13		ER 101 2L/3H (0.08)	0.00
	0.08	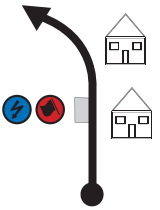 14		ER 101 T-1 2M/3I N 32º50'21" WO 17º12'36"	

PONTA DO PARGO

Segurança na PEC

N
T1
0.00
T2
4.53
T3
6.75
T4
10.72
STOP
ACHADAS DA CRUZ
Achada do Casro
RIBEIRA DA JANELA
PONTA DO PARGO
Salão de Baixo
Pico Vermelho
Ribeira da Vaca
Cabeço do Asseiro
Cabeço do Terça
Achada do Burro
Achada do Lomba Dulcinado
Achada do Ponte Vermelha
Pico Alto
Pico Quemado
Pico da Pedreira
Pico Burro ou Leite da Portina
Lomba Moiro
Lomba Quemado
Lomba Rodriguez
Passada Vermelha
Lomba Grande
Lomba Velha
Lomba do Meio
Lomba dos Verdes
Ponta do Pargo
Ponta Grande
Fajã Pequena
Fajã Grande
Ribeira Funda
Ribeira de Fora
Ribeira Grande
Ribeira Seca
Ribeira do Cabo
Ribeira do Terça
Ribeira do Burro
Ribeira do Vaca
Ribeira do Asseiro
Ribeira do Ladeira
Ribeira do Pico
Ribeira do Quebrada
Ribeira do Chaminé
Ribeira do Chaminé
Ribeira do Ponte Vermelha
Ribeira do Ponte Vermelha
Ribeira do Ponte Vermelha

Ponta do Pargo 1/2 • PEC 6/10 • Hora 1º carro 12:45h / 15:10h

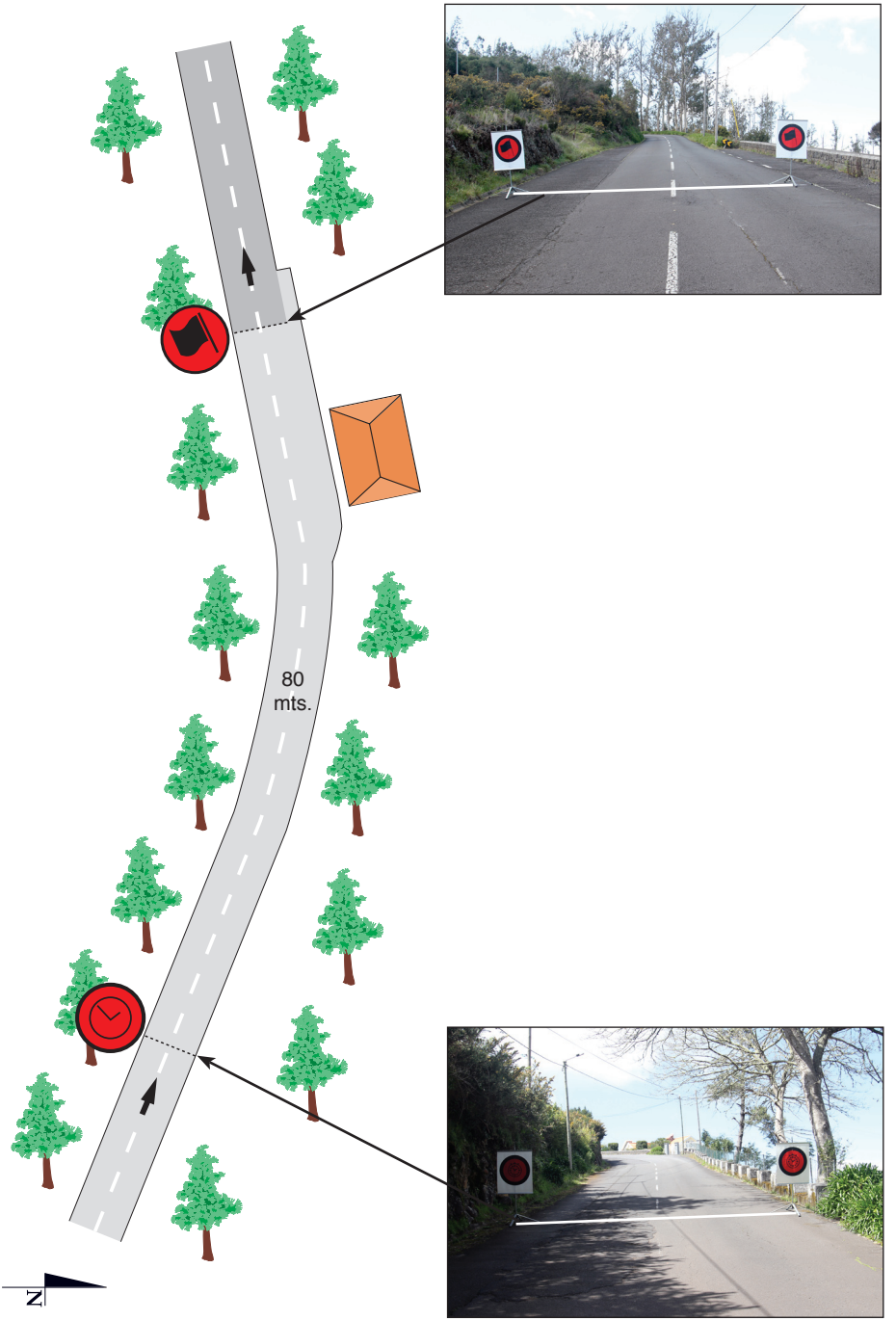

Rali da Calheta 2019

Ponta do Pargo 1/2 • PEC 6/10 • Hora 1º carro 12:45h / 15:10h

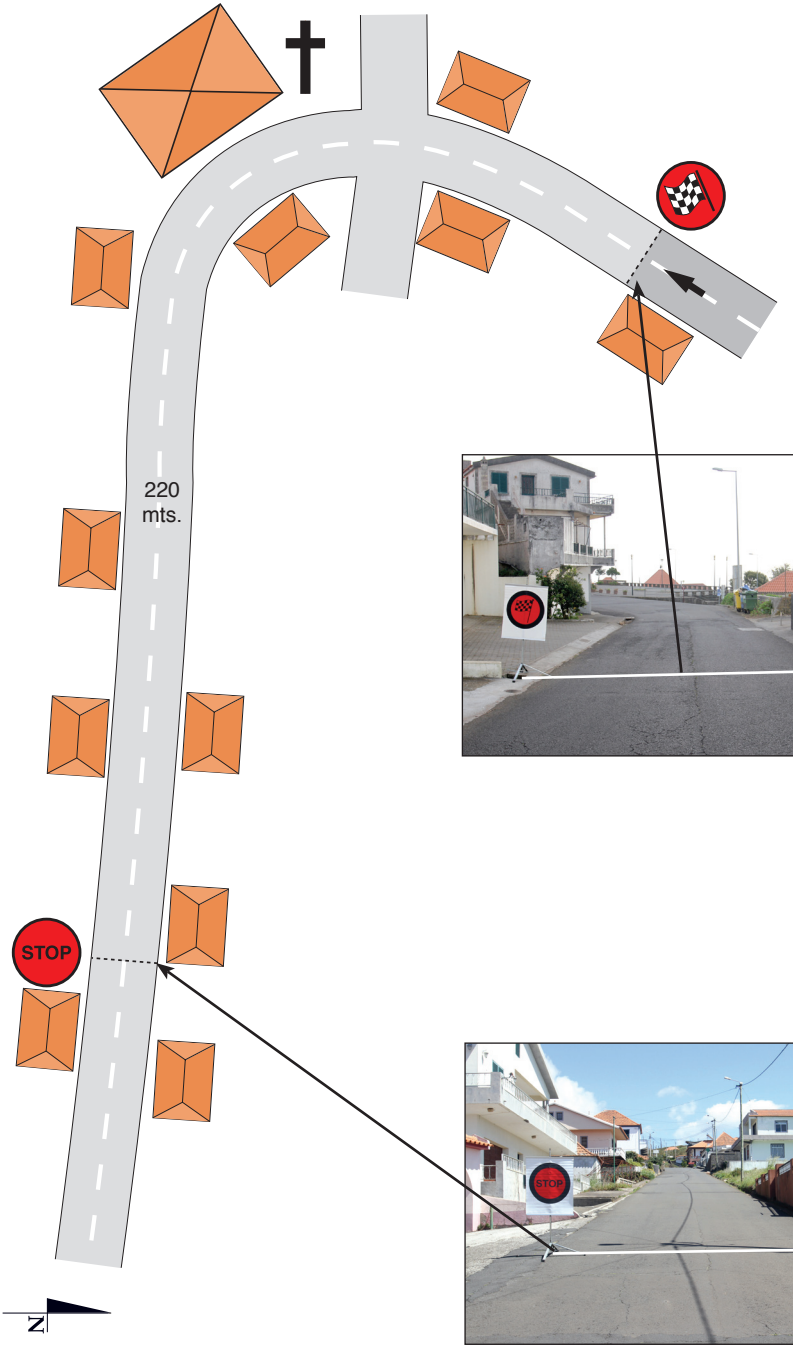

Rali da Calheta 2019

TC/CH 2M/3I - ACHADAS DA CRUZ	DISTANCE/DISTÂNCIA	LEG/ETAPA 1	Pag/Pág
TC/CH 2N/3J - PARQUE EMPRESARIAL - REG	25.41 Km	SECTION/SECÇÃO 2/3	45
Special Stage/Prova Especial 6/10 *Ponta do Pargo 1/2* 10.50 Kms	AVERAGE/MÉDIA 50.8 Km/h	TIME ALLOWED/TEMPO 30 MIN	

Distance/Distância Total	Parcial	Direction/Direcção	Asphalt / Pavé	Information/Informação	Dist. to go Dist. Regr.
0.00	0.00	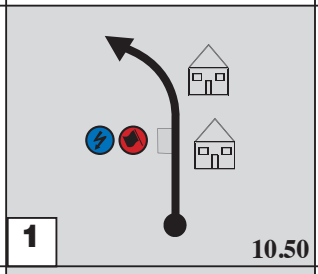		ER 101 N 32º50'21" WO 17º12'36" T-1 2M/3I	25.41
4.53	4.53	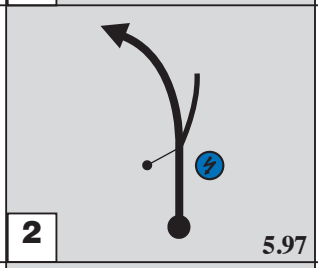		E.R. 101 T-2	20.88
6.75	2.22	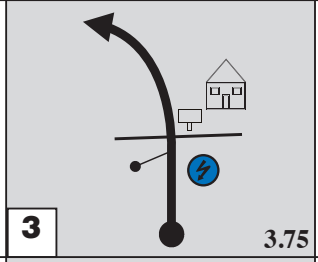		E.R. 101 RIBEIRA DA VACA T-3	18.66
10.15	3.40	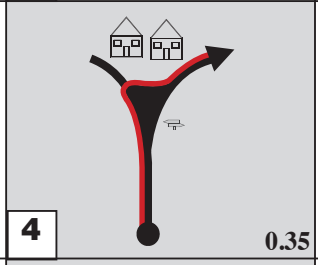		E.R. 101 PONTA DO PARGO MIRADOURO FAROL RUA DR. VASCO AUGUSTO DE FRANÇA	15.26
10.50	0.35	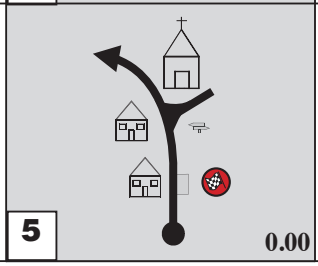		RUA DR. VASCO AUGUSTO DE FRANÇA ~~MIRADOURO~~ ~~FAROL~~ N 32º48'44" WO 17º14'50" PONTA DO PARGO 2M/3I	14.91

6
10

TC/CH 2M/3I - ACHADAS DA CRUZ	DISTANCE/DISTÂNCIA	LEG/ETAPA 1	Pag/Pág
TC/CH 2N/3J - PARQUE EMPRESARIAL - REG	25.41 Km	SECTION/SECÇÃO 2/3	46
Special Stage/Prova Especial 6/10 *Ponta do Pargo 1/2* 10.50 Kms	AVERAGE/MÉDIA 50.8 Km/h	TIME ALLOWED/TEMPO 30 MIN	

Distance/Distância Total	Parcial	Direction/Direcção	Asphalt / Pavé	Information/Informação	Dist. to go / Dist. Regr.
10.72	0.22	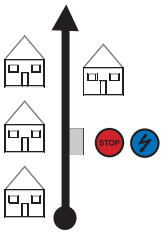 6		RUA DR. VASCO AUGUSTO DE FRANÇA 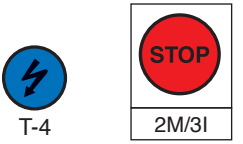	14.69
10.83	0.11	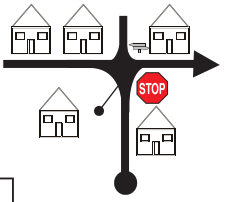 7		RUA DR. VASCO AUGUSTO DE FRANÇA 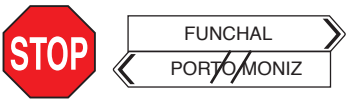 ER 101	14.58
15.46	4.63	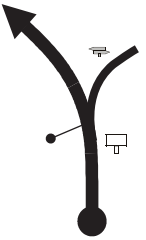 8		ER 101	9.95
19.38	3.92	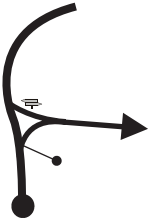 9		ER 101 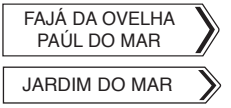 VE 3	6.03
19.48	0.10	 10		VE 3	5.93

TC/CH 2M/3I - ACHADAS DA CRUZ	DISTANCE/DISTÂNCIA	LEG/ETAPA 1	Pag/Pág
TC/CH 2N/3J - PARQUE EMPRESARIAL - REG	25.41 Km	SECTION/SECÇÃO 2/3	47
Special Stage/Prova Especial 6/10 *Ponta do Pargo 1/2* 10.50 Kms	AVERAGE/MÉDIA 50.8 Km/h	TIME ALLOWED/TEMPO 30 MIN	

Distance/Distância Total	Parcial	Direction/Direcção	Asphalt / Pavé	Information/Informação	Dist. to go Dist. Regr.
20.48	1.00	11		VE 3 TRÂNSITO LOCAL FUNCHAL RIBEIRA BRAVA CALHETA PRAZERES	4.93
22.50	2.02	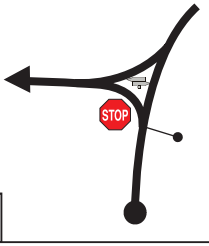 12		VE 3 STOP PRAZERES ER 222	2.91
22.70	0.20	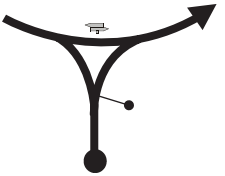 13		PRAZERES HOTEL MERCADO AGRICULTORES ER 222	2.71
25.03	2.33	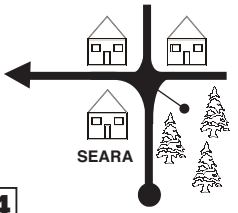 14		ER 222 PARQUE EMPRESARIAL DA CALHETA	0.38
25.41	0.38	15		PARQUE EMPRESARIAL DA CALHETA REAGRUPAMENTO (ENTRADA) CH 2N (0.08)	0.00

TC/CH 2M/3I - ACHADAS DA CRUZ	DISTANCE/DISTÂNCIA	LEG/ETAPA 1	Pag/Pág
TC/CH 2N/3J - PARQUE EMPRESARIAL - REG	25.41 Km	SECTION/SECÇÃO 2/3	48
Special Stage/Prova Especial 6/10 *Ponta do Pargo 1/2* 10.50 Kms	AVERAGE/MÉDIA 50.8 Km/h	TIME ALLOWED/TEMPO 30 MIN	

Distance/Distância Total	Parcial	Direction/Direcção	Asphalt / Pavé	Information/Informação	Dist. to go / Dist. Regr.
	0.08	16 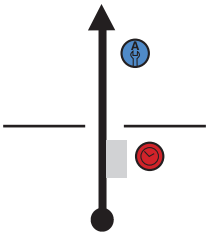		PARQUE EMPRESARIAL DA CALHETA PARQUE ASSISTÊNCIA (ENTRADA) 2O/3J PA - B/C	

PARQUE EMPRESARIAL DA CALHETA
PARQUE DE ASSISTÊNCIAS B/C
(30 MIN / 10 MIN)

TC/CH 4A - PARQUE EMPRESARIAL (PA)	DISTANCE/DISTÂNCIA	LEG/ETAPA 1	Pag/Pág
TC/CH 4B - PORTO DE RECREIO - REAG.	10.01 Km	SECTION/SECÇÃO 3	49
Special Stage/Prova Especial	AVERAGE/MÉDIA 50.0 Km/h	TIME ALLOWED/TEMPO 12 MIN	

Distance/Distância Total	Parcial	Direction/Direcção	Asphalt / Pavé	Information/Informação	Dist. to go / Dist. Regr.
0.00	0.00	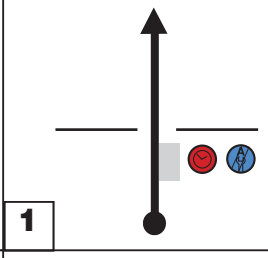		PARQUE EMPRESARIAL DA CALHETA PARQUE ASSISTÊNCIA (SAÍDA) 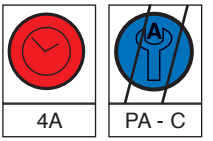	10.01
0.47	0.47	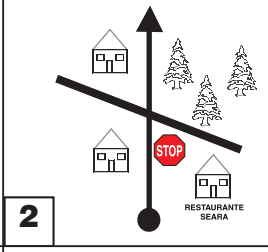		PARQUE EMPRESARIAL DA CALHETA CAMINHO DA RIBEIRA FUNDA	9.54
2.35	1.88	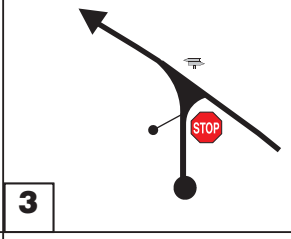		CAMINHO DA RIBEIRA FUNDA 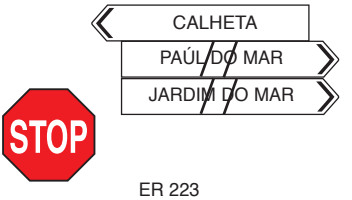 ER 223	7.66
2.92	0.57	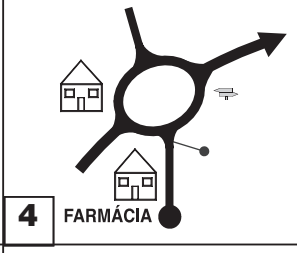		ER 223 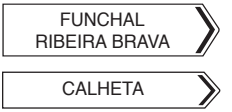 VE 3	7.09
5.21	2.29	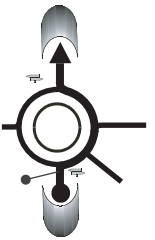		VE 3 	4.80

TC/CH 4A - PARQUE EMPRESARIAL (PA)	DISTANCE/DISTÂNCIA	LEG/ETAPA 1	Pag/Pág
TC/CH 4B - PORTO DE RECREIO - REAG.	10.01 Km	SECTION/SECÇÃO 3	50
Special Stage/Prova Especial	AVERAGE/MÉDIA 50.0 Km/h	TIME ALLOWED/TEMPO 12 MIN	

Distance/Distância Total	Parcial	Direction/Direcção	Asphalt / Pavé	Information/Informação	Dist. to go Dist. Regr.
7.83	2.62	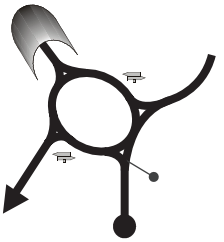 6		VE 3 FUNCHAL RIBEIRA BRAVA MADALENA DO MAR AEROPORTO ARCO DA CALHETA ER 225	2.18
8.05	0.22	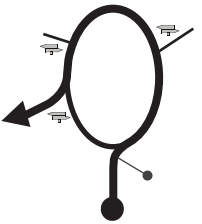 7		ER 225 ARCO DA CALHETA FARMÁCIA CASAS DE CAMPO LEDO CALHETA MARINA RUA DA SERRA D'ÁGUA	1.96
9.88	1.83	 8		RUA DA SERRA D'ÁGUA AVENIDA D. MANUEL I	0.13
10.01	0.13	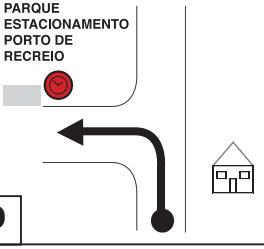 9		AVENIDA D. MANUEL I 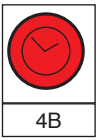 4B	0.00

PORTO DE RECREIO (SILO)
REAGRUPAMENTO
(45 MIN. MÁXIMO)

TC/CH 4C - PORTO DE RECREIO - REAG.	DISTANCE/DISTÂNCIA	LEG/ETAPA 1	Pag/Pág
TC/CH 4D - PODIUM	0.30 Km	SECTION/SECÇÃO 3	51
Special Stage/Prova Especial	AVERAGE/MÉDIA 6.0 Km/h	TIME ALLOWED/TEMPO 3 MIN	

Distance/Distância Total	Distance/Distância Parcial	Direction/Direcção	Asphalt / Pavé	Information/Informação	Dist. to go Dist. Regr.
0.00	0.00	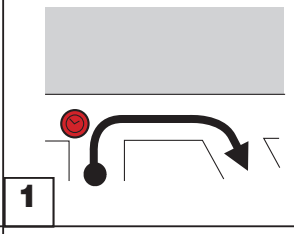		PORTO DE RECREIO REAGRUPAMENTO 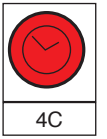	0.30
0.30	0.30	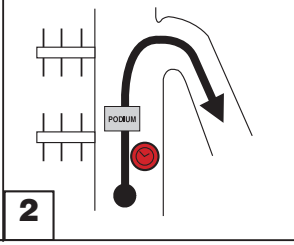		PODIUM MARINA DA CALHETA 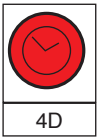	0.00

TC/CH 4D - PODIUM	DISTANCE/DISTÂNCIA	LEG/ETAPA 1	Pag/Pág
TC/CH 4E - PORTO DE RECREIO - (PF)	0.44 Km	SECTION/SECÇÃO 3	53
Special Stage/Prova Especial	AVERAGE/MÉDIA 3.8 Km/h	TIME ALLOWED/TEMPO 7 MIN	

Distance/Distância Total	Distance/Distância Parcial	Direction/Direcção	Asphalt / Pavé	Information/Informação	Dist. to go / Dist. Regr.
0.00	0.00	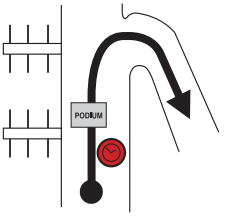 1		PODIUM MARINA DA CALHETA 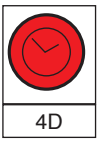	0.44
0.07	0.07	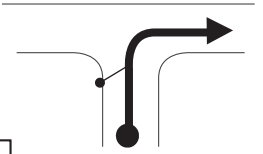 2		MARINA DA CALHETA AVENIDA D. MANUEL I	0.37
0.44	0.37	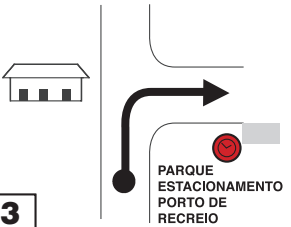 3		AVENIDA D. MANUEL I 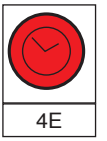 PORTO DE RECREIO	0.00

PORTO DE RECREIO (SILO)
PARQUE FECHADO

FIM
RALI DA CALHETA 2019